

**COMMUNITY FACILITIES DISTRICT
ADMINISTRATION REPORT
FOR FISCAL YEAR 2012-2013**

COMMUNITY FACILITIES DISTRICT NO. 87-5B

**RANCHO SANTA MARGARITA
GOLF COURSE VILLAGE &
RANCHO TRABUCO TRACT NO. 11732
COUNTY OF ORANGE**

Prepared for

COUNTY OF ORANGE
10 Civic Center Plaza, Third Floor
Santa Ana, CA 92701-4062

Prepared by

DAVID TAUSSIG & ASSOCIATES, INC.
5000 Birch Street, Suite 6000
Newport Beach, California 92660
(949) 955-1500

October 1, 2012

TABLE OF CONTENTS

| <i>Section</i> | <i>Page</i> |
|---|-------------|
| District Summary | iii |
| I. Background..... | 1 |
| II. Improvements and Cost Estimates..... | 2 |
| III. Services..... | 3 |
| IV. Rate and Method of Apportionment of Special Tax..... | 4 |
| V. Special Tax Requirement..... | 7 |
| VI. Parcel Changes..... | 8 |
| VII. Estimated Maximum Special Taxes..... | 11 |
| VIII. Special Tax Roll and Top Taxpayers..... | 13 |
| IX. Summary of Mello-Roos Community Facilities Act of 1982..... | 14 |

TABLES AND APPENDICES

| <i>Table</i> | <i>Page</i> |
|---|--------------------|
| District Summary | iv |
| Table II-1 Estimate of Costs and Expenses | 2 |
| Table III-1 Authorized Services | 3 |
| Table IV-1 Table 1 and FY 2012-2013 Special Tax Rates | 5 |
| Table V-1 Special Tax Requirement | 7 |
| Table VI-1 Assessor's Parcel Numbers and Acreage at Formation | 8 |
| Table VI-2 Parcel Changes and Development | 9 |
| Table VI-3 Parcel Information by Tax Class | 9 |
| Table VII-1 Estimated Maximum Special Taxes | 11 |
| Table VII-2 Estimated Debt Service Coverage | 12 |

APPENDICES

Appendix A: Boundary Map

Appendix B: Rate and Method of Apportionment of Special Tax

Appendix C: Special Tax Roll

**Fiscal Year 2012-2013
District Summary Sheet
Community Facilities District No. 87-5B
Rancho Santa Margarita Golf Course Village and Rancho Trabuco Tract No. 11732
Fund No. S5**

Authorized Debt: \$30,000,000

Original Bond Issue: \$11,910,000 issued February 1989

Parity Bond Issue: \$11,545,000 issued June 1992

Refunding Bond Issue: \$27,396,720 issued March 1994 to refund the Original and Parity Bond Issues

\$18,753,121 issued in June 2004 to refund the March 1994 refunding bonds.

Term of Bonds: Outstanding bonds will mature in 2019

Additional Bonds: Additional bonds may be issued for purposes of: 1) additional project costs; and 2) refunding all or a portion of the outstanding bonds.

Authorized Facilities: Foothill Circulation Phasing Plan Facilities
Roadways

Authorized Services: Police Protection
Fire Protection
Ambulance
Paramedic
Library
Open Space Services
Recreation Program(s)
Flood and Storm Protection

Special Tax Rates:

See following table

| CLASS | LAND USE | SQUARE FOOTAGE OF IMPROVEMENTS | "TABLE 1" SPECIAL TAX | STEP 1 "TABLE 1" SPECIAL TAX ¹ | SPECIAL TAX LEVY | PERCENTAGE OF "TABLE 1" SPECIAL TAX ² | PERCENTAGE OF STEP 1 "TABLE 1" SPECIAL TAX ³ |
|-------|------------------------|--------------------------------|--|--|--|--|---|
| 1 | Single Family Detached | 2,700 + | \$3,507.19 /unit | \$3,051.26 /unit | \$1,395.86 /unit | 39.80% | 45.75% |
| 2 | Single Family Detached | 2,400 - 2,699 | \$3,023.13 /unit | \$2,630.12 /unit | \$1,203.20 /unit | 39.80% | 45.75% |
| 3 | Single Family Detached | 1,700 - 2,399 | \$2,481.98 /unit | \$2,159.32 /unit | \$987.83 /unit | 39.80% | 45.75% |
| 4 | Single Family Detached | < 1,700 | \$1,888.31 /unit | \$1,642.83 /unit | \$751.55 /unit | 39.80% | 45.75% |
| 5 | Townhomes | 1,650 + | \$1,835.80 /unit | \$1,597.15 /unit | \$730.65 /unit | 39.80% | 45.75% |
| 6 | Townhomes | 1,350 - 1,649 | \$1,781.00 /unit | \$1,549.47 /unit | \$708.84 /unit | 39.80% | 45.75% |
| 7 | Townhomes | < 1,350 | \$1,511.56 /unit | \$1,315.06 /unit | \$601.60 /unit | 39.80% | 45.75% |
| 8 | Condominiums | 1,200 + | \$1,456.76 /unit | \$1,267.38 /unit | \$579.79 /unit | 39.80% | 45.75% |
| 9 | Condominiums | 850 - 1,199 | \$1,080.01 /unit | \$939.61 /unit | \$429.85 /unit | 39.80% | 45.75% |
| 10 | Condominiums | < 850 | \$863.10 /unit | \$750.90 /unit | \$343.51 /unit | 39.80% | 45.75% |
| 11 | Apartment | N/A | \$810.58 /unit | \$705.20 /unit | \$322.61 /unit | 39.80% | 45.75% |
| 12 | Commercial/Industrial | N/A | \$9,208.66 /acre or \$0.6165 /sq.ft. of improvements, whichever is greater | \$8,011.53 /acre or \$0.5364 /sq.ft. of improvements, whichever is greater | \$3,665.01 /acre or \$0.2454 /sq.ft. of improvements, whichever is greater | 39.80% | 45.75% |
| 0 | Undeveloped | N/A | \$8,500.00 /acre | \$868.00 /acre | \$397.09 /acre | 4.67% | 45.75% |

Maximum Special Tax: The maximum special tax for a parcel of Developed Property is equal to the greater of (i) the Base Maximum Special Tax or (ii) the amount determined by reference to "Table 1" of Section C of the Rate and Method of Apportionment.

Base Maximum Tax: The Base Maximum Special Tax for Developed Property is \$0.4795 per square foot of land area within the Assessor's Parcel (or \$20,886.98 per acre).

Annual Escalator: Maximum Special Tax rates will escalate three and one-half percent (3.50%) per year.

Term of Special Tax: The special tax will be levied each year until all of the authorized facilities are built and all special tax bonds are repaid.

I. BACKGROUND

The Board of Supervisors (the "Board") of the County, acting on behalf of CFD No. 87-5B (Rancho Santa Margarita Golf Course Village and Rancho Trabuco Tract No. 11732), adopted Resolution No. 88-603 on May 3, 1988 stating its intent to establish the District and to authorize the levy of special taxes within the boundaries of the District (boundary map included as Appendix A). On the same date, the Board also adopted Resolution No. 88-607 stating its intent to have the District incur bonded indebtedness in the amount not to exceed \$30,000,000.

On June 8, 1988, following public hearings, the Board adopted resolution No. 88-818 establishing the District and authorizing the levy of a special tax, and Resolution No. 88-822 determining the necessity to incur up to \$30,000,000 of bonded indebtedness.

At a special election held on June 21, 1988, the owners of the property within the District boundaries authorized the District to incur bonded indebtedness in an amount not to exceed \$30,000,000 and approved the Rate and Method of Apportionment of the Special Tax to pay principal and interest on the bonds, annual administration fees to levy the special tax, and certain services to be provided within the District. Bonds in the amount of \$11,910,000 were issued with a date of February 15, 1989 (the "1989 Bonds"). Parity bonds in the amount of \$11,545,000 were issued with a date of June 1, 1992 (the "1992 Bonds").

In 1994 the 1989 Bonds and 1992 Bonds were refunded and additional bonds were issued in connection with a multiple CFD bond refunding and issuance. Under this financing, a portion of the proceeds of bonds issued in 1994 by the South County Public Financing Authority, a California joint powers authority organized pursuant to a Joint Exercise of Powers Agreement, (the "Authority") dated March 8, 1994, was used to purchase District bonds. In total, the Authority issued \$239,340,000 in Special Tax Revenue Bonds (the "1994 Series C Bonds") on August 5, 1994 which are secured by special taxes levied within eight of the County's CFDs (CFDs No. 87-1, 87-3, 87-4, 87-5A, 87-5B, 87-5C, 87-5D, and 87-8). The District bonds or "Local Obligations" purchased by the 1994 Series C Bonds equal \$27,396,720.

In 2004 the 1994 Series C Bonds maturing in 2015, 2017, 2018, and 2019 were refunded. For this refunding the Authority issued \$92,370,000 in Special Tax Revenue Bonds (the "2004 Series A Bonds") on June 17, 2004 which are secured by special taxes levied within the same eight County CFDs.

II. IMPROVEMENTS AND COST ESTIMATES

In general the improvements to be funded by CFD No. 87-5B (Rancho Santa Margarita Golf Course Village and Rancho Trabuco Tract No.11732) and their estimated costs are presented in Table II-1¹.

| TABLE II-1 | |
|---|---------------------|
| ESTIMATE OF COSTS AND EXPENSES | |
| COMMUNITY FACILITIES DISTRICT NO. 87-5B | |
| RANCHO SANTA MARGARITA | |
| GOLF COURSE VILLAGE AND RANCHO TRABUCO TRACT 11732 | |
| Foothill Circulation Phasing Plan (FCPP) | |
| Backbone I | \$13,252,000 |
| Auxiliary | \$1,200,000 |
| Reimbursement of Preliminary FCPP Study | \$70,000 |
| <u>Contingencies</u> | <u>\$6,778,000</u> |
| Total Improvements | \$21,300,000 |
| Issuance and Formation Costs (3%) | \$900,000 |
| Reserve Fund (10%) | \$3,000,000 |
| Capitalized Interest | \$4,200,000 |
| <u>Discount (2%)</u> | <u>\$600,000</u> |
| Total Bond Authorization | \$30,000,000 |

For further details regarding the improvements, reference is made to the Engineer's Report for CFD No. 87-5B.

¹ Source: Engineer's Report for Community Facilities District No. 87-5B, Rancho Santa Margarita Golf Course Village and Rancho Trabuco Tract 11732, May 1998.

III. SERVICES

At the time of formation, CFD No. 87-5B (Rancho Santa Margarita Golf Course Village and Rancho Trabuco Tract No. 11732) was authorized to fund the services listed in Table III-1 on an annual basis².

| TABLE III-1 AUTHORIZED SERVICES | |
|--|------------------------------|
| COMMUNITY FACILITIES DISTRICT NO. 87-5B RANCHO SANTA MARGARITA GOLF COURSE VILLAGE AND RANCHO TRABUCO TRACT 11732 | |
| DESCRIPTION | ANNUAL FEE |
| Paramedic and Fire | \$381,542 |
| Sheriff | \$422,520 |
| Library | \$79,078 |
| Flood Control and Storm Drain | \$1.00 per lineal foot |
| Parks | \$7,200 to \$10,000 per acre |
| District Administration | \$50,000 |

Although the District is authorized to fund the services in Table III-1, that authority has not been exercised in the past, nor are any services (except District Administration) being funded by CFD No. 87-5B (Rancho Santa Margarita Golf Course Village and Rancho Trabuco Tract No. 11732) for Fiscal Year 2012-2013.

² Source: Engineer's Report for Community Facilities District No. 87-5B, Rancho Santa Margarita Golf Course Village and Rancho Trabuco Tract 11732, May 1998.

IV. RATE AND METHOD OF APPORTIONMENT OF SPECIAL TAX

The Board adopted and approved the Rate and Method of Apportionment of Special Tax (the "Rate and Method") for CFD No. 87-5B (Rancho Santa Margarita Golf Course Village and Rancho Trabuco Tract No. 11732) as set forth in Exhibit B to Resolution No. 88-818, the Resolution of Formation establishing the District and authorizing the levy of the Special Tax. A copy of the Rate and Method as adopted by the Board is included in Appendix B.

The Rate and Method first classifies property to be taxed into "Developed Property", which is all Assessor's Parcels in CFD No. 87-5B for which a building permit has been issued on or before March 1 of the preceding fiscal year, and "Undeveloped Property", which is all other taxable property not classified as Developed Property. Developed Property is further classified based on whether the use is residential or commercial/industrial. Residential property is further classified based on unit type – single family detached, town home, condominium, or apartment, and unit size.

Maximum and FY 2012-13 Special Tax Rates

The amount of special taxes that CFD No. 87-5B (Rancho Santa Margarita Golf Course Village and Rancho Trabuco Tract No. 11732) may levy is limited by the maximum rates set forth in the Rate and Method. Pursuant to Section C of the Rate and Method, the maximum special tax for a parcel of Developed Property is equal to the greater of (i) the "Base Maximum Special Tax" or (ii) the amount determined by reference to Table 1 of Section C (the "Table 1" Special Tax rates). The Base Maximum Special Tax was established for the contingency of a shortfall in revenues resulting from significant changes in proposed development. The Base Maximum Special Tax has not been levied in CFD No. 87-5B (Rancho Santa Margarita Golf Course Village and Rancho Trabuco Tract No. 11732), hence, all discussion of maximum special tax rates focuses on the "Table 1" special tax rates. The "Table 1" and Base Maximum Special Tax rates for Developed Property escalate annually at three and one-half percent (3.5%). The maximum special tax rate for Undeveloped Property does not escalate.

The Fiscal Year 2012-2013 actual special tax rates on Developed Property are approximately one percent (1.0%) lower than the Fiscal Year 2011-2012 actual rates. The Fiscal Year 2012-2013 Undeveloped Property actual special tax rate is approximately four and four-tenths of a percent (4.4%) lower than last year's actual rate. The Fiscal Year 2012-2013 "Table 1" Special Tax rates and special tax levy for each class of property are shown in Table IV-1.

| TABLE IV-1 TABLE 1 AND FY 2012-13 SPECIAL TAX RATES COMMUNITY FACILITIES DISTRICT NO. 87-5B RANCHO SANTA MARGARITA GOLF COURSE VILLAGE AND RANCHO TRABUCO TRACT 11732 | | | | | |
|--|------------------------|--------------------------------|--|--|-------------------------------------|
| CLASS | LAND USE | SQUARE FOOTAGE OF IMPROVEMENTS | "TABLE 1" SPECIAL TAX | SPECIAL TAX LEVY | PERCENTAGE OF "TABLE 1" SPECIAL TAX |
| 1 | Single Family Detached | 2,700 + | \$3,507.19 /unit | \$1,395.86 /unit | 39.80% |
| 2 | Single Family Detached | 2,400 - 2,699 | \$3,023.13 /unit | \$1,203.20 /unit | 39.80% |
| 3 | Single Family Detached | 1,700 - 2,399 | \$2,481.98 /unit | \$987.83 /unit | 39.80% |
| 4 | Single Family Detached | < 1,700 | \$1,888.31 /unit | \$751.55 /unit | 39.80% |
| 5 | Townhomes | 1,650 + | \$1,835.80 /unit | \$730.65 /unit | 39.80% |
| 6 | Townhomes | 1,350 - 1,649 | \$1,781.00 /unit | \$708.84 /unit | 39.80% |
| 7 | Townhomes | < 1,350 | \$1,511.56 /unit | \$601.60 /unit | 39.80% |
| 8 | Condominiums | 1,200 + | \$1,456.76 /unit | \$579.79 /unit | 39.80% |
| 9 | Condominiums | 850 - 1,199 | \$1,080.01 /unit | \$429.85 /unit | 39.80% |
| 10 | Condominiums | < 850 | \$863.10 /unit | \$343.51 /unit | 39.80% |
| 11 | Apartment | N/A | \$810.58 /unit | \$322.61 /unit | 39.80% |
| 12 | Commercial/Industrial | N/A | \$9,208.66 /acre or 0.6165 /sq.ft. of improvements, whichever is greater | \$3,665.01 /acre or \$0.2454 /sq.ft. of improvements, whichever is greater | 39.80% |
| 0 | Undeveloped | N/A | \$8,500.00 /acre | \$397.09 /acre | 4.67% |

The Fiscal Year 2012-2013 Base Maximum Special Tax is \$20,886.98 per acre of land for Developed Property. If applicable, the Base Maximum Special Tax would be levied instead of, not in addition to, the "Table 1" Special Tax rates.

Apportionment of Special Taxes

The amount of the special tax requirement that is apportioned to each parcel is determined through the application of Section D of the Rate and Method. Section D apportions the special tax requirement in six steps which prioritize the order in which Developed Property and Undeveloped Property are taxed.

The first step states that a special tax shall be levied on all Developed Property at up to 87% of the applicable Table 1 rate and on all Undeveloped Property³ up to \$868 per acre.

If the special taxes raised pursuant to the first step are less than the special tax requirement, then the special tax shall be levied on all Undeveloped Property at up to \$7,395 per acre.

If the special taxes raised pursuant to the first two steps are less than the special tax requirement, then the special tax shall be levied on all Developed Property at up to 100% of the applicable Table 1 rate and on Undeveloped Property up to \$8,500 per acre.

If the special taxes raised pursuant to the first three steps are less than the special tax requirement, then the special tax for Developed Property subject to the Base Maximum Special Tax shall be increased up to 100% of the Base Maximum Special Tax Rate.

If the special taxes raised in the first four steps are less than the special tax requirement, then the special tax shall be levied proportionally on each parcel of Undeveloped Property offered for dedication to a public agency, owned by a church or homeowners association, or open space being used as a golf course which is not exempt from the levy of Special Taxes, up to the Base Maximum Special Tax For Undeveloped Property, but in no event more than \$8,500 per acre.

If the special taxes raised in the first five steps are less than the special tax requirement, then the sixth step is applied which levies the special tax proportionally on each parcel of Undeveloped Property conveyed to a public agency which is not exempt from the levy of Special Taxes, up to the Base Maximum Special Tax For Undeveloped Property, but in no event more than \$8,500 per acre.

The Board may also levy a special tax for services on each class of Developed Property in equal percentages, provided that the total special tax levied in any fiscal year does not exceed the maximum special tax.

There is no provision for early payoff of the special taxes.

³ The undeveloped property taxed in the first three steps is exclusive of Undeveloped Property owned by or offered for dedication to a public agency or owned by a church, a public utility for use as an unmanned facility, a homeowners association, or open space being used as a golf course.

V. SPECIAL TAX REQUIREMENT

Each fiscal year the Board determines the amount to be collected from taxable property in CFD No. 87-5B (Rancho Santa Margarita Golf Course Village and Rancho Trabuco Tract No. 11732). The special tax requirement shall include sums necessary to pay current debt service (interest and principal), to create or replenish reserve funds, and to pay for administrative expenses. Since the Board may levy a special tax for services, the special tax requirement may include an amount to pay for services. The special tax requirement for Fiscal Year 2012-2013 is presented in Table V-1⁴.

| TABLE V-1 SPECIAL TAX REQUIREMENT COMMUNITY FACILITIES DISTRICT NO. 87-5B RANCHO SANTA MARGARITA GOLF COURSE VILLAGE AND RANCHO TRABUCO TRACT 11732 | |
|--|-----------------------|
| Interest Payments Due February 15, 2013 and August 15, 2013 | |
| Refunding Bonds: August 24, 1994 and July 8, 2004 | \$565,989.00 |
| Principal Payment due August 15, 2013 | |
| <u>Refunding Bonds: August 24, 1994 and July 8, 2004</u> | <u>\$1,743,774.00</u> |
| Subtotal Debt Service | \$2,309,763.00 |
| <u>Less: Corrective Action to Reduce Over Accumulation of Cash</u> | <u>(\$386,920.00)</u> |
| Total Debt Service Requirements | \$1,922,843.00 |
| <u>Estimated Administrative Expenses</u> | <u>\$35,003.95</u> |
| Subtotal | \$1,957,846.95 |
| <u>Collection Charge</u> | <u>\$5,891.00</u> |
| Special Tax Requirement | \$1,963,737.95 |

⁴ Source: County Administrative Office, July 16, 2012.

VI. PARCEL CHANGES

Upon formation, the District encompassed all or a portion of eleven (11) Assessor's parcels as indicated in Table VI-1⁵.

| TABLE VI-1 ASSESSOR'S PARCEL NUMBERS AND ACREAGE AT FORMATION COMMUNITY FACILITIES DISTRICT NO. 87-5B RANCHO SANTA MARGARITA GOLF COURSE VILLAGE AND RANCHO TRABUCO TRACT 11732 | | |
|--|--------------------------------|---|
| 1987/1988 ASSESSOR'S PARCEL NUMBER | TOTAL ACREAGE | ACREAGE IN CFD No. 87-5B |
| Parcel A | | |
| 125-085-15 | 1.00 | 1.00 |
| 125-085-16 | 1.83 | 1.83 |
| 125-085-17 | 3.06 | 3.06 |
| 125-085-18 | 1.00 | 1.00 |
| 125-085-19 | 96.93 | 94.95 |
| 125-085-20 | 1.00 | 1.00 |
| 125-085-41 | 2.95 | 1.00 |
| 125-085-45 | 185.55 | 185.55 |
| 125-085-47 | 568.70 | 431.00 |
| 786-391-02 | 35.21 | 35.21 |
| 836-032-01 | 4.74 | 4.74 |
| TOTAL | 901.97 | 760.34 |

Development and subdivisions since the formation of CFD No. 87-5B, is summarized in Table VI-2. The cumulative number of parcels, acreage, dwelling units, and improved square feet for each tax class, as of March 1, 2012, are presented in Table VI-3.

⁵ Source: Engineer's Report for Community Facilities District No. 87-5B, Rancho Santa Margarita Golf Course Village and Rancho Trabuco Tract 11732, May 1998.

| TABLE VI-2 PARCEL CHANGES AND DEVELOPMENT COMMUNITY FACILITIES DISTRICT NO. 87-5B RANCHO SANTA MARGARITA GOLF COURSE VILLAGE AND RANCHO TRABUCO TRACT 11732 | | | | | |
|--|--------------|----------------|-----------------|----------------|------------------|
| CLASSIFICATION | PARCEL COUNT | PARCEL ACREAG | TAXABLE ACREAG | DWELLING UNITS | IMPROVED SF |
| Formation | 11 | 760.34 | 760.34 | - | - |
| FY 2012-13 | | | | | |
| Taxable Property | | | | | |
| Subdivided Residential Lots | 2,623 | 242.97 | 242.68 | 2,623 | 4,352,686 |
| Subdivided Non-Residential Lots | - | 0.00 | 0.00 | - | - |
| Unsubdivided Property | 1 | 0.36 | 0.36 | - | - |
| Total Taxable Property | 2,624 | 243.33 | 243.04 | 2,623 | 4,352,686 |
| Exempt Property | 222 | 437.50 | 0.00 | - | - |
| FY 2012-13 Total | 2,846 | 680.83 | 243.04 | 2,623 | 4,352,686 |
| Change | 2,835 | (79.51) | (517.31) | 2,623 | 4,352,686 |

| TABLE VI-3 PARCEL INFORMATION BY TAX CLASS COMMUNITY FACILITIES DISTRICT NO. 87-5B RANCHO SANTA MARGARITA GOLF COURSE VILLAGE AND RANCHO TRABUCO TRACT 11732 | | | | | |
|---|--------------|----------------|-----------------|----------------|------------------|
| TAX CLASS | PARCEL COUNT | PARCEL ACREAGE | TAXABLE ACREAGE | DWELLING UNITS | IMPROVED SF |
| 1 (SFD 2,700 +) | 261 | 42.90 | 42.90 | 261 | 813,450 |
| 2 (SFD 2,400 - 2,699) | 56 | 7.58 | 7.58 | 56 | 140,214 |
| 3 (SFD 1,700 - 2,399) | 531 | 65.99 | 65.99 | 531 | 1,086,594 |
| 4 (SFD < 1,700) | 163 | 20.06 | 20.06 | 163 | 258,668 |
| 5 (THM 1,650 +) | 312 | 31.31 | 31.31 | 312 | 567,585 |
| 6 (THM 1,350 - 1,649) | 227 | 20.21 | 20.21 | 227 | 329,675 |
| 7 (THM < 1,350) | 133 | 10.74 | 10.74 | 133 | 159,725 |
| 8 (CONDO 1,200 +) | 148 | 7.61 | 7.60 | 148 | 201,985 |
| 9 (CONDO 850 - 1,199) | 673 | 31.81 | 31.81 | 673 | 712,600 |
| 10 (CONDO < 850) | 119 | 4.76 | 4.48 | 119 | 82,190 |
| 11 (Apartment) | - | - | - | - | - |
| 12 (Commercial/Industrial) | - | - | - | - | - |
| 0 (Undeveloped) | 1 | 0.36 | 0.36 | - | - |
| EX (Exempt) | 222 | 437.50 | - | - | - |
| Totals | 2,846 | 680.83 | 243.04 | 2,623 | 4,352,686 |

Changes in Development from Preceding Fiscal Year

No new tract maps were recorded between March 2, 2011 and March 1, 2012. According to building permit records from the City of Rancho Santa Margarita, one (1) building permit for additions to an existing residential unit for a total of 132 square feet was issued between March 2, 2011 and March 1, 2012. No building permits were issued for the construction of new residential units between March 2, 2011 and March 1, 2012.

VII. ESTIMATED MAXIMUM SPECIAL TAXES

Based on the amount of Developed Property and Undeveloped Property used to calculate the Fiscal Year 2012-2013 special tax levy and applying the Fiscal Year 2012-2013 Maximum Special Tax rates CFD No. 87-5B (Rancho Santa Margarita Golf Course Village and Rancho Trabuco Tract 11732) has the potential to generate the revenue for Fiscal Year 2012-2013 as indicated in Table VII-1.

| TABLE VII-1 | | | |
|---|------------------------------------|---|--|
| ESTIMATED MAXIMUM SPECIAL TAXES | | | |
| COMMUNITY FACILITIES DISTRICT NO. 87-5B | | | |
| RANCHO SANTA MARGARITA | | | |
| GOLF COURSE VILLAGE AND RANCHO TRABUCO TRACT 11732 | | | |
| TAX CLASS | UNITS, ACRES, OR SF | APPLICABLE "TABLE 1" SPECIAL TAX | ESTIMATED MAXIMUM SPECIAL TAXES |
| Developed | | | |
| 1 (SFD 2,700 +) | 261 Units | \$3,507.19 | \$915,376.59 |
| 2 (SFD 2,400 - 2,699) | 56 Units | \$3,023.13 | \$169,295.28 |
| 3 (SFD 1,700 - 2,399) | 531 Units | \$2,481.98 | \$1,317,931.38 |
| 4 (SFD < 1,700) | 163 Units | \$1,888.31 | \$307,794.53 |
| 5 (THM 1,650 +) | 312 Units | \$1,835.80 | \$572,769.60 |
| 6 (THM 1,350 - 1,649) | 227 Units | \$1,781.00 | \$404,287.00 |
| 7 (THM < 1,350) | 133 Units | \$1,511.56 | \$201,037.48 |
| 8 (CONDO 1,200 +) | 148 Units | \$1,456.76 | \$215,600.48 |
| 9 (CONDO 850 - 1,199) | 673 Units | \$1,080.01 | \$726,846.73 |
| 10 (CONDO < 850) | 119 Units | \$863.10 | \$102,708.90 |
| 11 (Apartment) | 0 Units | \$810.58 | \$0.00 |
| 12 (Commercial/Industrial) | 0 Acres | \$9,208.66 | \$0.00 |
| Subtotal Developed Property | | | \$4,933,647.97 |
| Undeveloped | | | |
| 0 (Undeveloped) | 0.355 | \$8,500.00 | \$3,017.50 |
| Estimated Maximum Special Taxes | | | \$4,936,665.47 |

Table VII-2 compares the sum of the Estimated Maximum Special Taxes from Developed Property as shown in Table VII-1, escalated by three and one-half percent (3.5%) annually, and the Estimated Maximum Special Taxes from Undeveloped Property with the sum of annual debt service for the Local Obligation of the 1994 Series C Bonds and 2004 Series A Bonds.

| TABLE VII-2 | | | | |
|---|--------------------------------------|-------------------------------------|---------------------------------|------------------------------|
| ESTIMATED DEBT SERVICE COVERAGE | | | | |
| COMMUNITY FACILITIES DISTRICT NO. 87-5B | | | | |
| RANCHO SANTA MARGARITA | | | | |
| GOLF COURSE VILLAGE AND RANCHO TRABUCO TRACT 11732 | | | | |
| FISCAL YEAR | ESTIMATED MAXIMUM SPECIAL TAX | EXISTING ANNUAL DEBT SERVICE | ESTIMATED EXCESS REVENUE | DEBT SERVICE COVERAGE |
| 2012/2013 | \$4,937,000 | \$2,310,000 | \$2,627,000 | 2.14 |
| 2013/2014 | \$5,109,000 | \$2,353,000 | \$2,756,000 | 2.17 |
| 2014/2015 | \$5,288,000 | \$1,318,000 | \$3,970,000 | 4.01 |
| 2015/2016 | \$5,473,000 | \$1,340,000 | \$4,133,000 | 4.08 |
| 2016/2017 | \$5,664,000 | \$1,380,000 | \$4,284,000 | 4.10 |
| 2017/2018 | \$5,863,000 | \$326,000 | \$5,537,000 | 17.98 |
| 2018/2019 | \$6,068,000 | \$334,000 | \$5,734,000 | 18.17 |
| Total | \$38,402,000 | \$9,361,000 | \$29,041,000 | |

Assumptions

1. Development in future fiscal years is assumed to be the same as in Fiscal Year 2012-2013.
2. The Estimated Maximum Special Taxes for a given fiscal year were determined by escalating the previous year's amount from Developed Property by three and one-half percent (3.50%) and adding the revenue from Undeveloped Property, which does not escalate.
3. Existing Annual Debt Service equals principal and interest on the Local Obligation Bonds as provided by the County Administrative Office.
4. Estimated Excess Revenue equals Estimated Maximum Special Taxes less the Existing Annual Debt Service.
5. Debt Coverage equals Estimated Maximum Special Taxes divided by the Existing Annual Debt Service.

VIII. SPECIAL TAX ROLL AND TOP TAXPAYERS

A list of Assessor's parcels within CFD No. 87-5B (Rancho Santa Margarita Golf Course Village and Rancho Trabuco Tract 11732) and the special tax enrolled for Fiscal Year 2012-2013 are included in Appendix C.

Ownership in CFD No. 87-5B (Rancho Santa Margarita Golf Course Village and Rancho Trabuco Tract 11732) is quite diverse. The taxpayer with the highest special tax amount due owns two parcels and has a total levy of \$2,405.51 which represents approximately 0.12 percent of the Fiscal Year 2012-2013 special tax levy. Since there is not any single property owner responsible for a large percentage of the special tax requirement, this report does not include a list of the "Top Taxpayers."

IX. SUMMARY OF MELLO-ROOS COMMUNITY FACILITIES ACT OF 1982

Due to the voter approval of California's Proposition 13 in 1978, local government agencies were confronted with a more difficult environment in which to generate tax revenue to build or improve public facilities and services.

Consequently, in 1982, a legislative bill, which was sponsored by Senator Henry Mello and Assemblyman Mike Roos, was enacted by the California State Legislature. The Mello-Roos Community Facilities Act [section 53311 et. Seq. of the Government Code], which bears the names of the sponsors, provided an alternate to conventional means of financing public infrastructure. It gave local government authorities the ability to establish "Community Facilities Districts" (CFDs) in order to enhance the generation of local property tax revenue by issuing special levies.

The Mello-Roos financing provided many cost saving features which conventional financing cannot such as low cost tax-exempt financing. The act complies with Proposition 13, which permits cities, counties, and special districts to create defined areas (CFDs) within their jurisdiction and, by a two-thirds vote within the defined area, impose special taxes on land owners to pay for debt services on bonds issued to finance the necessary public improvements.

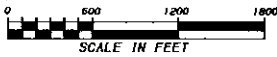
Through the sale of bonds, a particular CFD may provide for the purchase, construction, or expansion of any real or other tangible property with an estimated useful life of at least five years. A CFD may also finance the cost of planning, designing, engineering, and consulting involved in the construction of improvements and the formation of the CFD. The facilities and services that can be financed by the Mello-Roos CFD may include, but are not limited to roads, libraries, child care, fire protection, police protection, and park maintenance and operation.

Formation of a CFD authorizes the public agency to levy a special tax on all taxable property within the CFD, as defined in the formation documents. Property owned or irrevocably offered to a public agency may be exempt from the special tax. Mello-Roos special taxes are collected at the same time and manner as regular property taxes, unless otherwise specified.

http://127.0.0.1/resources/Clients/Orange County/ADMIN/12_13/Reports/87_5Badm rpt 1213.docm

APPENDIX A

BOUNDARY MAP



RANCHO SANTA MARGARITA GOLF COURSE VILLAGE

PROPOSED BOUNDARIES OF COMMUNITY FACILITIES DISTRICT 87-5B

BEING A PORTION OF PARCEL 1 OF CERTIFICATE OF COMPLIANCE NO. CC83-4, RECORDED NOVEMBER 11, 1984 AS INSTRUMENT NO. 84-197289 OF OFFICIAL RECORDS IN THE OFFICE OF THE COUNTY RECORDER OF ORANGE COUNTY, CALIFORNIA

NOVEMBER 1987

GERALD F. OLDENBURG L.S. 3246

WILLIAMSON AND SCHMID, CIVIL ENGINEERS

CONTAINS AN AREA OF 617.642 ACRES

FILED May 4, 1988
AT 2:30 P.M. IN BOOK 40
PAGE 49 OF ASSESSMENT
MAPS, ORANGE COUNTY,
CALIFORNIA AT REQUEST
OF Chief of Board of Supervisors

LEE A. BRANCH
COUNTY RECORDER

Harold D. Bennett
DEPUTY

Fee \$8.00

Inst # 88-211539

PARCEL 2

| NOTE | DELTA | RADIUS | LENGTH | CHORD | TANGENT |
|------|-----------|---------|---------|---------|---------|
| C1 | 20142°34' | 2100.00 | 740.71 | 736.88 | 374.23 |
| C2 | 12°12'43" | 663.00 | 203.68 | 203.29 | 103.23 |
| C3 | 61°02'39" | 1800.00 | 1704.67 | 1625.19 | 843.30 |

| NOTE | BEARING | DISTANCE | NOTE | BEARING | DISTANCE |
|------|--------------|----------|------|--------------|----------|
| N1 | N 58°41'53"E | 205.00 | N25 | N 19°01'36"E | 291.58 |
| N2 | N 58°41'53"E | 73.36 | N26 | N 68°34'28"W | 190.88 |
| N3 | N 38°25'56"E | 310.57 | N27 | N 18°39'52"W | 175.32 |
| N4 | N 01°03'17"W | 340.37 | N28 | N 12°18'28"W | 80.00 |
| N5 | N 89°34'47"E | 283.42 | N29 | N 29°11'58"W | 32.55 |
| N6 | N 73°15'34"E | 294.24 | N30 | N 13°57'00"W | 18.82 |
| N7 | N 41°59'06"E | 234.21 | N31 | N 01°44'17"W | 221.06 |
| N8 | N 08°02'03"E | 232.22 | N32 | N 42°13'36"E | 23.80 |
| N9 | N 37°09'58"E | 268.59 | N33 | N 03°48'24"W | 70.00 |
| N10 | N 00°20'01"W | 249.59 | N34 | N 27°12'38"E | 312.92 |
| N11 | N 17°25'15"E | 232.05 | N35 | N 57°53'17"E | 64.89 |
| N12 | N 88°34'07"W | 169.13 | N36 | N 37°53'17"E | 191.91 |
| N13 | N 37°37'14"E | 185.77 | N37 | N 08°34'04"E | 268.52 |
| N14 | N 01°36'58"E | 131.55 | N38 | N 40°22'20"E | 359.44 |
| N15 | N 21°25'55"E | 303.94 | N39 | N 23°20'13"E | 353.44 |
| N16 | N 08°37'17"E | 181.79 | N40 | N 56°54'20"E | 279.33 |
| N17 | N 42°47'30"E | 343.44 | N41 | N 37°11'43"E | 209.43 |
| N18 | N 38°07'28"W | 145.11 | N42 | N 18°54'47"E | 265.34 |
| N19 | N 89°34'26"E | 246.56 | N43 | N 31°42'11"E | 252.11 |
| N20 | N 89°33'50"W | 264.34 | N44 | N 43°03'58"E | 272.41 |
| N21 | N 05°28'00"E | 213.15 | N45 | N 17°20'17"E | 332.10 |
| N22 | N 73°44'10"W | 230.73 | N46 | N 29°06'14"E | 339.23 |
| N23 | N 09°38'24"E | 277.26 | N47 | N 60°08'01"W | 183.34 |
| N24 | N 73°18'17"E | 200.09 | N48 | N 71°47'08"W | 100.00 |

TR 13201
TR 13202
TR 13203
TR 13084
TR 13085

PARCEL 1, CERTIFICATE OF COMPLIANCE NO. CC83-4
INSTRUMENT NO. 84-197289
DATED NOVEMBER 11, 1984

Form
125-085-41
125-085-45
125-085-47
110
185.55
421.00
568.70
757.20
185.55
67.55

No permits issued for this area

SANTA MARGARITA WATER DISTRICT
PER INST. NO. 87-12190 Q.R.
(NOT A PART)

I HEREBY CERTIFY THAT THE WITHIN MAP SHOWING PROPOSED BOUNDARIES OF COMMUNITY FACILITIES DISTRICT 87-5B IN UNINCORPORATED TERRITORY OF THE COUNTY OF ORANGE, STATE OF CALIFORNIA, WAS APPROVED BY THE BOARD OF SUPERVISORS OF THE COUNTY OF ORANGE AT A REGULAR MEETING THEREOF, HELD ON THE 3rd DAY OF May, 1988, BY ITS RESOLUTION NO. 88-603.

FILED IN THE OFFICE OF THE CLERK OF THE BOARD OF SUPERVISORS THIS 3rd DAY OF May 1988.

Linda D. Roberts
LINDA D. ROBERTS, CLERK OF
THE BOARD OF SUPERVISORS

PROPOSED BOUNDARIES OF COMMUNITY FACILITIES DISTRICT 87-5B

FILED
AT _____ IN BOOK _____
PAGE _____ OF ASSESSMENT
MAPS, ORANGE COUNTY,
CALIFORNIA AT REQUEST
OF _____



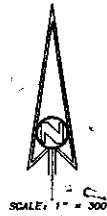
RANCHO SANTA MARGARITA
RANCHO TRABUCO, TRACT NO. 11732

BEING PARCEL 2 OF LOT LINE ADJUSTMENT NO. LL 83-14,
RECORDED APRIL 28, 1983 AS INSTRUMENT NO. 83-178627 OF
OFFICIAL RECORDS IN THE OFFICE OF THE COUNTY RECORDER
OF ORANGE COUNTY, CALIFORNIA.
NOVEMBER 1987 GERALD F. OLDENBURG, L.S. 3246

L. E. A. BRANCH
COUNTY RECORDER

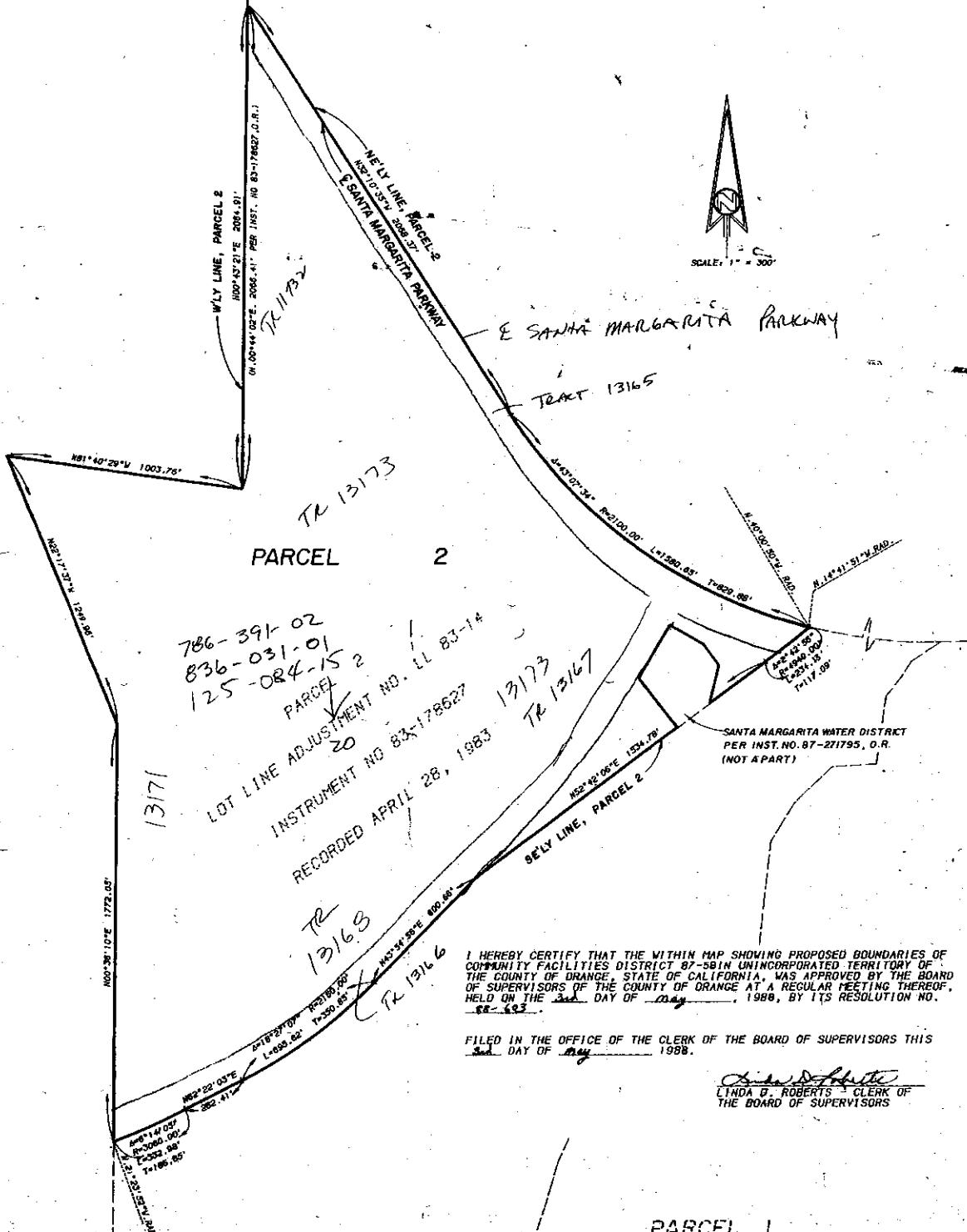
DEPUTY

WILLIAMSON AND SCHMID, CIVIL ENGINEERS
CONTAINS AN AREA OF 143.983 ACRES



10 TRACTS

- Tr 11732
- Tr 11732
- Tr 11732
- Tr 13171
- Tr 13170
- Tr 13167
- Tr 13168
- Tr 13169
- Tr 13166
- Tr 13165



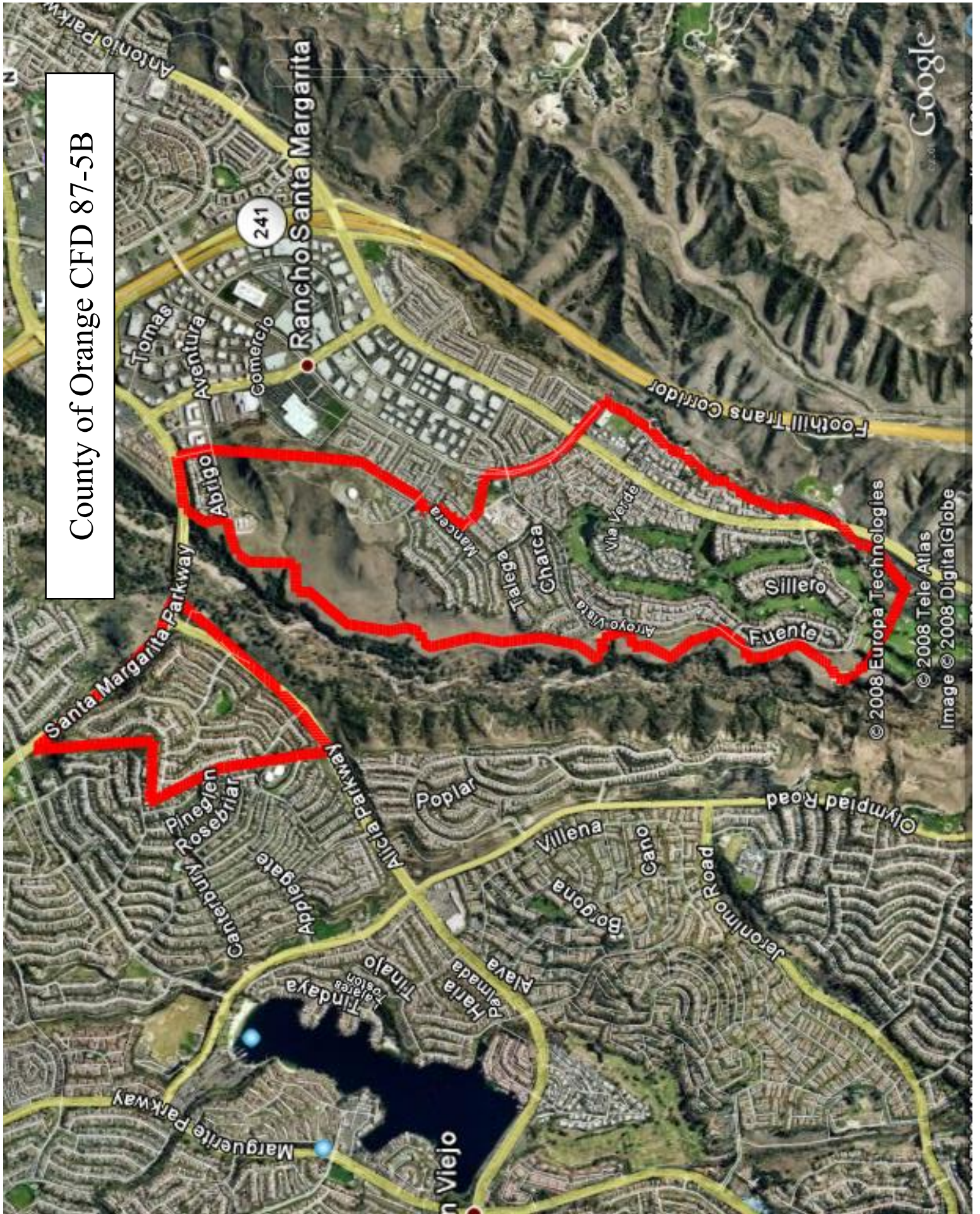
I HEREBY CERTIFY THAT THE WITHIN MAP SHOWING PROPOSED BOUNDARIES OF COMMUNITY FACILITIES DISTRICT 87-5B IN UNINCORPORATED TERRITORY OF THE COUNTY OF ORANGE, STATE OF CALIFORNIA, WAS APPROVED BY THE BOARD OF SUPERVISORS OF THE COUNTY OF ORANGE AT A REGULAR MEETING THEREOF, HELD ON THE 2nd DAY OF May, 1988, BY ITS RESOLUTION NO. 88-623.

FILED IN THE OFFICE OF THE CLERK OF THE BOARD OF SUPERVISORS THIS 2nd DAY OF May 1988.

Linda B. Roberts
LINDA B. ROBERTS, CLERK OF
THE BOARD OF SUPERVISORS

PARCEL 1

County of Orange CFD 87-5B



Google

241

Rancho Santa Margarita

© 2008 Europa Technologies

© 2008 Tele Atlas

Image © 2008 DigitalGlobe

APPENDIX B

*RATE AND METHOD
OF APPORTIONMENT
OF SPECIAL TAX*

EXHIBIT B

RATE AND METHOD OF APPORTIONMENT OF
SPECIAL TAX
FOR COMMUNITY FACILITIES DISTRICT NO. 87-5B
OF THE COUNTY OF ORANGE
(RANCHO SANTA MARGARITA)

A Special Tax applicable to each Assessor's Parcel in Community Facilities District No. 87-5B (herein "CFD No. 87-5B") shall be levied and collected according to the tax liability determined by the Board of Supervisors of the County of Orange acting in its capacity as the legislative body of CFD No. 87-5B (herein the "Board") through the application of the appropriate amount or rate for "Developed Property" or "Undeveloped Property", as described below. All of the property in CFD No. 87-5B, unless exempted by law or by the provisions of Section E below, shall be taxed for the purposes, to the extent and in the manner herein provided.

A. Definitions.

The terms hereinafter set forth have the following meanings:

"Apartments" means a building or buildings comprised of units available for rental by the general public.

"Base Maximum Special Tax" means an amount equal to \$0.21 per square foot of land within an Assessor's Parcel.

"Condominium" means a unit meeting the statutory definition of a condominium contained in Civil Code Section 1351.

"Developed Property" means all Assessor's Parcels in CFD No. 87-5B for which a building permit has been issued in each case as of March 1 of the preceding Fiscal Year; provided, however, that Developed Property shall not include property owned by or offered for dedication to a public agency or owned by a church, a public utility for use as an unmanned facility, or by a homeowner's association or open space being used as a golf course, which property is subject to tax as Undeveloped Property only to the extent set forth in steps 5 and 6 below.

"Fiscal Year" means the period starting on July 1 and ending the following June 30.

"Maximum Special Tax" means the maximum Special Tax, determined in accordance with Section C, that can be levied by

the Board in any Fiscal Year for each class of Developed Property and for Undeveloped Property, as applicable.

"Taxable Property" is all of the area within the boundaries of CFD No. 87-5B which is not exempt from the Special Tax pursuant to law or Section E below.

"Townhome" means an attached for-sale residential unit.

"Undeveloped Property" means all Taxable Property in CFD No. 87-5B not classified as Developed Property.

B. Assignment to Land Use Class.

On July 1 of each year, all Taxable Property within CFD No. 87-5B shall be categorized either as a Developed Property or an Undeveloped Property and shall be subject to tax in accordance with the rate and method of apportionment determined pursuant to Sections C and D below.

For purposes of determining the applicable Maximum Special Tax pursuant to Section C, Developed Property shall be assigned to one of the classes designated in Table 1 below. Developed Property shall be assigned to Classes 1 through 11 based upon the square footage for the improvements existing on such Assessor's Parcel, together with improvements to be constructed on such Assessor's Parcel as set forth on the most recent building permit issued for such property. The square footage of a structure assigned to Classes 1 through 11 shall be calculated by measuring the internal living space of each unit located within the Assessor's Parcel, exclusive of garages or other structures which are not used as living spaces. Commercial and industrial property shall be assigned to Class 12. The square footage of a commercial or industrial building assigned to Class 12 shall be computed from the gross square footage for the building as reflected in the building plans upon which the building permit(s) for such building are issued. If more than one commercial or industrial building is located on an Assessor's Parcel, then a separate levy shall be made on each building.

C. Maximum Special Tax Rate.

1. Developed Property.

The Maximum Special Tax for an Assessor's Parcel classified as Developed Property in Classes 1 through 12 shall be the greater of (i) the amount derived by multiplying the square footage of such Assessor's Parcel times the Base Maximum Special Tax or (ii) the amount determined by reference to Table 1. For purposes of this Section C, the acreage or square

footage of an Assessor's Parcel shall be determined by reference to the most current parcel map or other subdivision tract map recorded with the Office of the County Recorder for Orange County.

In making the computations set forth in this Section C.1. and in determining the Maximum Special Tax which may be levied in any Fiscal Year, on July 1, 1989 and on each July 1 thereafter, the Base Maximum Special Tax and the applicable Special Tax rate for each class set forth in Table 1 shall be increased by an amount equal to 3.5% of the amount in effect for the previous Fiscal Year.

TABLE 1

Applicable Special Tax Rates on Property
in Community Facilities District No. 87-5B
(Fiscal Year 1988-89) Per Unit (Residential) and
Per Square Foot (Commercial and Industrial)

| <u>Class</u> | <u>Land Use</u> | <u>Square Footage of Improvements</u> | <u>Special Tax Rate for Fiscal Year 1988-89</u> |
|--------------|---------------------------|---|---|
| 1 | Single Family Detached | 2,700 sq.ft. or more | \$1,536 per unit |
| 2 | Single Family Detached | 2,400 to 2,699 sq.ft. | \$1,324 per unit |
| 3 | Single Family Detached | 1,700 to 2,399 sq.ft. | \$1,087 per unit |
| 4 | Single Family Detached | Less than 1,700 sq.ft. | \$827 per unit |
| 5 | Townhomes | 1,650 sq.ft. or more | \$804 per unit |
| 6 | Townhomes | 1,350 to 1,649 sq.ft. | \$780 per unit |
| 7 | Townhomes | Less than 1,350 sq.ft. | \$662 per unit |
| 8 | Condominiums | 1,200 sq.ft. or more | \$638 per unit |
| 9 | Condominiums | 850 to 1,199 sq.ft. | \$473 per unit |
| 10 | Condominiums | Less than 850 sq.ft. | \$378 per unit |

| | | |
|----|---------------------------|---|
| 11 | Apartments | \$355 per unit |
| 12 | Commercial/ Industrial | \$0.27 per sq.ft. of improvements or \$4,033 per acre, whichever is greater |

2. Undeveloped Property.

The Maximum Special Tax for Undeveloped Property shall be \$8,500 per acre.

D. Method of Apportionment of the Special Tax to Developed Property and Undeveloped Property.

Starting in Fiscal Year 1988-89 and for each following Fiscal Year, the Board shall determine the amount of money to be collected from Taxable Property in CFD No. 87-5B in that Fiscal Year. Such amount shall include the sums necessary to pay for current debt service on indebtedness of CFD No. 87-5B, to create or replenish reserve funds determined necessary by CFD No. 87-5B for existing or future indebtedness, and to pay for administrative and construction expenses and any services to be paid from Special Tax proceeds. The Board shall levy the Special Tax as follows until the amount of the levy equals the amount to be collected:

First: The Special Tax shall be levied on Developed Property and Undeveloped Property (exclusive of Undeveloped Property owned by or offered for dedication to a public agency or owned by a church, a public utility for use as an unmanned facility, or by a homeowner's association, or open space being used as a golf course) in equal percentages up to the following rates: (1) for Developed Property, 87% of the applicable rate for each class for such Fiscal Year, determined by reference to Table 1, and (2) for Undeveloped Property, \$868 per acre;

Second: If additional moneys are needed after the first step has been completed, the Special Tax shall be levied proportionately on each parcel of Undeveloped Property (exclusive of Undeveloped Property owned by or offered for dedication to a public agency or owned by a church, a public utility for use as an unmanned facility, or by a homeowner's association, or open space being used as a golf course) up to \$7,395 per acre;

Third: If additional moneys are needed after the first two steps have been completed, then the levy of the Special Tax on Developed Property and Undeveloped Property

(exclusive of Undeveloped Property owned by or offered for dedication to a public agency or owned by a church, a public utility for use as an unmanned facility, or by a homeowner's association, or open space being used as a golf course) shall be increased in equal percentages above the rates levied pursuant to the first two steps above, up to the following rates: (1) for Developed Property, up to 100% of the applicable rate for each class for such Fiscal Year, determined by reference to Table 1, and (2) for Undeveloped Property, up to \$8,500 per acre;

Fourth: If additional moneys are needed after the first three steps have been completed, then the levy of the Special Tax on each Assessor's Parcel of Developed Property whose Maximum Special Tax is determined through the application of the Base Maximum Special Tax shall be increased up to the Maximum Special Tax for each such Assessor's Parcel by increasing the applicable rate for each class for such Fiscal Year determined by reference to Table 1 in equal percentages above the rates levied pursuant to step three above;

Fifth: If additional moneys are needed after the first four steps have been completed, then the Special Tax shall be levied proportionately on each parcel of Undeveloped Property offered for dedication to a public agency or owned by a church or by a homeowner's association, or open space being used as a golf course which has not been exempted from the Special Tax pursuant to Section E, up to the Base Maximum Special Tax for such Assessor's Parcel, but in no event more than \$8,500 per acre; and

Sixth: If additional moneys are needed after the first five steps have been completed, then the Special Tax shall be levied proportionately on each parcel of Undeveloped Property conveyed to a public agency which has not been exempted from the Special Tax pursuant to Section E, up to the Base Maximum Special Tax for such Assessor's Parcel, but in no event more than \$8,500 per acre.

E. Limitations.

The Board shall not impose any Special Tax on up to 263 acres of Undeveloped Property conveyed or offered for dedication to a public agency or owned by a church, a public utility for use as an unmanned facility, or by a homeowner's association or open space being used as a golf course. If the total number of acres of land conveyed or offered for dedication to a public agency or owned by a church, a public utility for use as an unmanned facility, or by a homeowner's association or open space being used as a golf course exceeds 263 acres, then the exempt acres shall be determined in the

following order of priority, with the property within each category receiving priority based on the date that it entered such category: (1) property owned by a public agency for public right of way or property which is an unmanned utility property, (2) other property owned by a public agency, (3) property offered for dedication to a public agency, and (4) property owned by a church or a homeowner's association or open space being used as a golf course. The acres exceeding such total of 263 shall be taxed as Undeveloped Property to the extent set forth in steps five and six in Section D above; provided, however, that in no event shall the Board impose a Special Tax on land which is a public right of way or which is an unmanned utility property or a property encumbered with public or utility easements making impractical its utilization for other than the purpose set forth in the easement.

APPENDIX C

SPECIAL TAX ROLL

**COMMUNITY FACILITIES DISTRICT NO. 87-5B
OF THE COUNTY OF ORANGE
(RANCHO SANTA MARGARITA)**

FISCAL YEAR 2012-13 SPECIAL TAX LEVY

8:46:38AM

| ASSESSOR PARCEL NUMBER | TRACT | LOT | UNIT | TAX CLASS | NBR UNITS | PERMIT DATE | BLDG SQ FT | PARCEL ACRES | TAXABLE ACRES | MAXIMUM | STEP 1 | STEP 2 | 2012-13 |
|------------------------------|-------|-------|------|--------------|--------------|----------------|---------------|-----------------|------------------|---------------------------------|-------------|-------------|-------------|
| | | | | | | | | | | TABLE 1/UNDEV SPECIAL TAX | SPECIAL TAX | SPECIAL TAX | SPECIAL TAX |
| 125-086-05 | | | | EX | 0 | | 0 | 87.8110 | 0.0000 | \$0.00 | \$0.00 | \$0.00 | \$0.00 |
| 125-087-03 | | | | EX | 0 | | 0 | 0.0000 | 0.0000 | \$0.00 | \$0.00 | \$0.00 | \$0.00 |
| 125-087-11 | | | | EX | 0 | | 0 | 3.8500 | 0.0000 | \$0.00 | \$0.00 | \$0.00 | \$0.00 |
| 787-151-03 | 13086 | POR A | | EX | 0 | | 0 | 2.7000 | 0.0000 | \$0.00 | \$0.00 | \$0.00 | \$0.00 |
| 787-151-04 | 13086 | POR 2 | | EX | 0 | | 0 | 0.3333 | 0.0000 | \$0.00 | \$0.00 | \$0.00 | \$0.00 |
| 805-121-01 | 13173 | A | | EX | 0 | | 0 | 0.6580 | 0.0000 | \$0.00 | \$0.00 | \$0.00 | \$0.00 |
| 805-121-02 | 13173 | A | | EX | 0 | | 0 | 0.0000 | 0.0000 | \$0.00 | \$0.00 | \$0.00 | \$0.00 |
| 805-121-03 | 13173 | 1 | | 3 | 1 | | 1,750 | 0.2053 | 0.2053 | \$2,481.98 | \$987.83 | \$0.00 | \$987.83 |
| 805-121-04 | 13173 | 2 | | 4 | 1 | | 1,650 | 0.1395 | 0.1395 | \$1,888.31 | \$751.55 | \$0.00 | \$751.55 |
| 805-121-05 | 13173 | 3 | | 4 | 1 | | 1,535 | 0.1175 | 0.1175 | \$1,888.31 | \$751.55 | \$0.00 | \$751.55 |
| 805-121-06 | 13173 | 4 | | 4 | 1 | | 1,658 | 0.1225 | 0.1225 | \$1,888.31 | \$751.55 | \$0.00 | \$751.55 |
| 805-121-07 | 13173 | 5 | | 3 | 1 | | 1,750 | 0.1255 | 0.1255 | \$2,481.98 | \$987.83 | \$0.00 | \$987.83 |
| 805-122-01 | 13173 | 6 | | 3 | 1 | | 2,371 | 0.2325 | 0.2325 | \$2,481.98 | \$987.83 | \$0.00 | \$987.83 |
| 805-122-02 | 11732 | E | | EX | 0 | | 0 | 0.0430 | 0.0000 | \$0.00 | \$0.00 | \$0.00 | \$0.00 |
| 805-122-03 | 11732 | 116 | | 4 | 1 | | 1,500 | 0.1660 | 0.1660 | \$1,888.31 | \$751.55 | \$0.00 | \$751.55 |
| 805-122-04 | 11732 | 115 | | 3 | 1 | | 1,750 | 0.1546 | 0.1546 | \$2,481.98 | \$987.83 | \$0.00 | \$987.83 |
| 805-122-05 | 11732 | 114 | | 4 | 1 | | 1,600 | 0.1495 | 0.1495 | \$1,888.31 | \$751.55 | \$0.00 | \$751.55 |
| 805-123-01 | 11732 | B | | EX | 0 | | 0 | 2.9150 | 0.0000 | \$0.00 | \$0.00 | \$0.00 | \$0.00 |
| 805-123-02 | 11732 | B | | EX | 0 | | 0 | 0.9570 | 0.0000 | \$0.00 | \$0.00 | \$0.00 | \$0.00 |
| 805-123-03 | 11732 | B | | EX | 0 | | 0 | 0.0000 | 0.0000 | \$0.00 | \$0.00 | \$0.00 | \$0.00 |
| 805-123-04 | 11732 | 1 | | 4 | 1 | | 1,600 | 0.3638 | 0.3638 | \$1,888.31 | \$751.55 | \$0.00 | \$751.55 |
| 805-123-05 | 11732 | 2 | | 3 | 1 | | 1,750 | 0.2671 | 0.2671 | \$2,481.98 | \$987.83 | \$0.00 | \$987.83 |
| 805-123-06 | 11732 | 3 | | 4 | 1 | | 1,500 | 0.2191 | 0.2191 | \$1,888.31 | \$751.55 | \$0.00 | \$751.55 |
| 805-123-07 | 11732 | 4 | | 3 | 1 | | 1,750 | 0.2335 | 0.2335 | \$2,481.98 | \$987.83 | \$0.00 | \$987.83 |
| 805-123-08 | 11732 | 5 | | 4 | 1 | | 1,600 | 0.2768 | 0.2768 | \$1,888.31 | \$751.55 | \$0.00 | \$751.55 |
| 805-123-09 | 11732 | 6 | | 2 | 1 | | 2,450 | 0.2683 | 0.2683 | \$3,023.13 | \$1,203.20 | \$0.00 | \$1,203.20 |
| 805-123-10 | 11732 | 7 | | 4 | 1 | | 1,600 | 0.1976 | 0.1976 | \$1,888.31 | \$751.55 | \$0.00 | \$751.55 |
| 805-131-01 | 11732 | 8 | | 4 | 1 | | 1,500 | 0.1752 | 0.1752 | \$1,888.31 | \$751.55 | \$0.00 | \$751.55 |
| 805-131-02 | 11732 | 9 | | 3 | 1 | | 1,750 | 0.1704 | 0.1704 | \$2,481.98 | \$987.83 | \$0.00 | \$987.83 |
| 805-131-03 | 11732 | 10 | | 4 | 1 | | 1,600 | 0.1768 | 0.1768 | \$1,888.31 | \$751.55 | \$0.00 | \$751.55 |
| 805-131-04 | 11732 | 11 | | 3 | 1 | | 1,750 | 0.1937 | 0.1937 | \$2,481.98 | \$987.83 | \$0.00 | \$987.83 |
| 805-131-05 | 11732 | 12 | | 4 | 1 | | 1,500 | 0.2709 | 0.2709 | \$1,888.31 | \$751.55 | \$0.00 | \$751.55 |
| 805-131-06 | 11732 | 13 | | 4 | 1 | | 1,600 | 0.2066 | 0.2066 | \$1,888.31 | \$751.55 | \$0.00 | \$751.55 |
| 805-131-07 | 11732 | 14 | | 4 | 1 | | 1,500 | 0.1936 | 0.1936 | \$1,888.31 | \$751.55 | \$0.00 | \$751.55 |
| 805-131-08 | 11732 | 15 | | 3 | 1 | | 1,750 | 0.2665 | 0.2665 | \$2,481.98 | \$987.83 | \$0.00 | \$987.83 |

**COMMUNITY FACILITIES DISTRICT NO. 87-5B
OF THE COUNTY OF ORANGE
(RANCHO SANTA MARGARITA)**

FISCAL YEAR 2012-13 SPECIAL TAX LEVY

8:46:38AM

| ASSESSOR PARCEL NUMBER | TRACT | LOT | UNIT | TAX CLASS | NBR UNITS | PERMIT DATE | BLDG SQ FT | PARCEL ACRES | TAXABLE ACRES | MAXIMUM | STEP 1 SPECIAL TAX | STEP 2 SPECIAL TAX | 2012-13 SPECIAL TAX |
|------------------------------|-------|-----|------|--------------|--------------|----------------|---------------|-----------------|------------------|---------------------------------|-----------------------|-----------------------|------------------------|
| | | | | | | | | | | TABLE 1/UNDEV SPECIAL TAX | | | |
| 805-131-09 | 11732 | 16 | | 4 | 1 | | 1,600 | 0.2353 | 0.2353 | \$1,888.31 | \$751.55 | \$0.00 | \$751.55 |
| 805-131-10 | 11732 | 17 | | 4 | 1 | | 1,500 | 0.2296 | 0.2296 | \$1,888.31 | \$751.55 | \$0.00 | \$751.55 |
| 805-131-11 | 11732 | C | | EX | 0 | | 0 | 0.0000 | 0.0000 | \$0.00 | \$0.00 | \$0.00 | \$0.00 |
| 805-132-01 | 11732 | 113 | | 3 | 1 | | 1,750 | 0.1553 | 0.1553 | \$2,481.98 | \$987.83 | \$0.00 | \$987.83 |
| 805-132-02 | 11732 | 112 | | 4 | 1 | | 1,600 | 0.1575 | 0.1575 | \$1,888.31 | \$751.55 | \$0.00 | \$751.55 |
| 805-132-03 | 11732 | 111 | | 3 | 1 | | 1,750 | 0.1535 | 0.1535 | \$2,481.98 | \$987.83 | \$0.00 | \$987.83 |
| 805-132-04 | 11732 | 110 | | 4 | 1 | | 1,500 | 0.1419 | 0.1419 | \$1,888.31 | \$751.55 | \$0.00 | \$751.55 |
| 805-132-05 | 11732 | 109 | | 4 | 1 | | 1,600 | 0.1239 | 0.1239 | \$1,888.31 | \$751.55 | \$0.00 | \$751.55 |
| 805-132-06 | 11732 | 108 | | 3 | 1 | | 1,750 | 0.1442 | 0.1442 | \$2,481.98 | \$987.83 | \$0.00 | \$987.83 |
| 805-132-07 | 11732 | 107 | | 4 | 1 | | 1,600 | 0.1629 | 0.1629 | \$1,888.31 | \$751.55 | \$0.00 | \$751.55 |
| 805-132-08 | 11732 | 106 | | 3 | 1 | | 1,750 | 0.1305 | 0.1305 | \$2,481.98 | \$987.83 | \$0.00 | \$987.83 |
| 805-132-09 | 11732 | 105 | | 4 | 1 | | 1,500 | 0.1370 | 0.1370 | \$1,888.31 | \$751.55 | \$0.00 | \$751.55 |
| 805-132-10 | 11732 | 104 | | 3 | 1 | | 1,750 | 0.2025 | 0.2025 | \$2,481.98 | \$987.83 | \$0.00 | \$987.83 |
| 805-132-11 | 13172 | A | | EX | 0 | | 0 | 0.7610 | 0.0000 | \$0.00 | \$0.00 | \$0.00 | \$0.00 |
| 805-132-12 | 13172 | 9 | | 3 | 1 | | 2,360 | 0.2374 | 0.2374 | \$2,481.98 | \$987.83 | \$0.00 | \$987.83 |
| 805-132-13 | 13172 | 8 | | 4 | 1 | | 1,650 | 0.2139 | 0.2139 | \$1,888.31 | \$751.55 | \$0.00 | \$751.55 |
| 805-132-14 | 13172 | 7 | | 4 | 1 | | 1,535 | 0.1952 | 0.1952 | \$1,888.31 | \$751.55 | \$0.00 | \$751.55 |
| 805-132-15 | 13172 | 6 | | 4 | 1 | | 1,650 | 0.2335 | 0.2335 | \$1,888.31 | \$751.55 | \$0.00 | \$751.55 |
| 805-132-16 | 13172 | 5 | | 3 | 1 | | 1,750 | 0.2957 | 0.2957 | \$2,481.98 | \$987.83 | \$0.00 | \$987.83 |
| 805-132-17 | 13172 | C | | EX | 0 | | 0 | 0.2960 | 0.0000 | \$0.00 | \$0.00 | \$0.00 | \$0.00 |
| 805-132-18 | 13172 | 4 | | 3 | 1 | | 1,887 | 0.2168 | 0.2168 | \$2,481.98 | \$987.83 | \$0.00 | \$987.83 |
| 805-132-19 | 13172 | 3 | | 3 | 1 | | 1,750 | 0.2100 | 0.2100 | \$2,481.98 | \$987.83 | \$0.00 | \$987.83 |
| 805-132-20 | 13172 | 2 | | 4 | 1 | | 1,650 | 0.1954 | 0.1954 | \$1,888.31 | \$751.55 | \$0.00 | \$751.55 |
| 805-132-21 | 13172 | 1 | | 4 | 1 | | 1,535 | 0.2313 | 0.2313 | \$1,888.31 | \$751.55 | \$0.00 | \$751.55 |
| 805-133-01 | 13172 | B | | EX | 0 | | 0 | 4.7190 | 0.0000 | \$0.00 | \$0.00 | \$0.00 | \$0.00 |
| 805-133-02 | 13172 | 10 | | 4 | 1 | | 1,650 | 0.1899 | 0.1899 | \$1,888.31 | \$751.55 | \$0.00 | \$751.55 |
| 805-133-03 | 13172 | 11 | | 3 | 1 | | 1,750 | 0.1452 | 0.1452 | \$2,481.98 | \$987.83 | \$0.00 | \$987.83 |
| 805-133-04 | 13172 | 12 | | 4 | 1 | | 1,535 | 0.1498 | 0.1498 | \$1,888.31 | \$751.55 | \$0.00 | \$751.55 |
| 805-133-05 | 13172 | 13 | | 4 | 1 | | 1,650 | 0.1410 | 0.1410 | \$1,888.31 | \$751.55 | \$0.00 | \$751.55 |
| 805-133-06 | 13172 | 14 | | 3 | 1 | | 1,750 | 0.1253 | 0.1253 | \$2,481.98 | \$987.83 | \$0.00 | \$987.83 |
| 805-133-07 | 13172 | 15 | | 4 | 1 | | 1,650 | 0.1174 | 0.1174 | \$1,888.31 | \$751.55 | \$0.00 | \$751.55 |
| 805-133-08 | 13172 | 16 | | 4 | 1 | | 1,535 | 0.1085 | 0.1085 | \$1,888.31 | \$751.55 | \$0.00 | \$751.55 |
| 805-133-09 | 13172 | 17 | | 4 | 1 | | 1,650 | 0.1161 | 0.1161 | \$1,888.31 | \$751.55 | \$0.00 | \$751.55 |
| 805-133-10 | 13172 | 18 | | 3 | 1 | | 1,750 | 0.1249 | 0.1249 | \$2,481.98 | \$987.83 | \$0.00 | \$987.83 |
| 805-133-11 | 13172 | 19 | | 4 | 1 | | 1,535 | 0.1234 | 0.1234 | \$1,888.31 | \$751.55 | \$0.00 | \$751.55 |

**COMMUNITY FACILITIES DISTRICT NO. 87-5B
OF THE COUNTY OF ORANGE
(RANCHO SANTA MARGARITA)**

FISCAL YEAR 2012-13 SPECIAL TAX LEVY

8:46:38AM

| ASSESSOR PARCEL NUMBER | TRACT | LOT | UNIT | TAX CLASS | NBR UNITS | PERMIT DATE | BLDG SQ FT | PARCEL ACRES | TAXABLE ACRES | MAXIMUM | STEP 1 | STEP 2 | 2012-13 |
|------------------------------|-------|--------|------|--------------|--------------|----------------|---------------|-----------------|------------------|---------------------------------|-------------|-------------|-------------|
| | | | | | | | | | | TABLE 1/UNDEV SPECIAL TAX | SPECIAL TAX | SPECIAL TAX | SPECIAL TAX |
| 805-133-12 | 13172 | 20 | | 3 | 1 | | 1,750 | 0.1191 | 0.1191 | \$2,481.98 | \$987.83 | \$0.00 | \$987.83 |
| 805-133-13 | 13172 | 21 | | 4 | 1 | | 1,650 | 0.1321 | 0.1321 | \$1,888.31 | \$751.55 | \$0.00 | \$751.55 |
| 805-133-14 | 13172 | 22 | | 3 | 1 | | 1,750 | 0.1162 | 0.1162 | \$2,481.98 | \$987.83 | \$0.00 | \$987.83 |
| 805-141-01 | 11732 | 18 | | 3 | 1 | | 1,750 | 0.1806 | 0.1806 | \$2,481.98 | \$987.83 | \$0.00 | \$987.83 |
| 805-141-02 | 11732 | 19 | | 4 | 1 | | 1,600 | 0.1688 | 0.1688 | \$1,888.31 | \$751.55 | \$0.00 | \$751.55 |
| 805-141-03 | 11732 | 20 | | 3 | 1 | | 1,750 | 0.1665 | 0.1665 | \$2,481.98 | \$987.83 | \$0.00 | \$987.83 |
| 805-141-04 | 11732 | 21 | | 3 | 1 | | 1,942 | 0.1463 | 0.1463 | \$2,481.98 | \$987.83 | \$0.00 | \$987.83 |
| 805-141-05 | 11732 | 22 | | 4 | 1 | | 1,500 | 0.1441 | 0.1441 | \$1,888.31 | \$751.55 | \$0.00 | \$751.55 |
| 805-141-06 | 11732 | 23 | | 1 | 1 | | 2,796 | 0.2837 | 0.2837 | \$3,507.19 | \$1,395.86 | \$0.00 | \$1,395.86 |
| 805-141-07 | 11732 | C | | EX | 0 | | 0 | 1.6270 | 0.0000 | \$0.00 | \$0.00 | \$0.00 | \$0.00 |
| 805-141-08 | 11732 | 24 | | 4 | 1 | | 1,600 | 0.2391 | 0.2391 | \$1,888.31 | \$751.55 | \$0.00 | \$751.55 |
| 805-141-09 | 11732 | 25 | | 4 | 1 | | 1,500 | 0.1894 | 0.1894 | \$1,888.31 | \$751.55 | \$0.00 | \$751.55 |
| 805-141-10 | 11732 | 26 | | 3 | 1 | | 1,750 | 0.1801 | 0.1801 | \$2,481.98 | \$987.83 | \$0.00 | \$987.83 |
| 805-141-11 | 11732 | 27 | | 4 | 1 | | 1,600 | 0.1716 | 0.1716 | \$1,888.31 | \$751.55 | \$0.00 | \$751.55 |
| 805-141-12 | 11732 | 28 | | 4 | 1 | | 1,500 | 0.1387 | 0.1387 | \$1,888.31 | \$751.55 | \$0.00 | \$751.55 |
| 805-141-13 | 11732 | 29 | | 3 | 1 | | 1,750 | 0.1500 | 0.1500 | \$2,481.98 | \$987.83 | \$0.00 | \$987.83 |
| 805-141-14 | 11732 | 30 | | 4 | 1 | | 1,600 | 0.1484 | 0.1484 | \$1,888.31 | \$751.55 | \$0.00 | \$751.55 |
| 805-141-15 | 11732 | 31 | | 4 | 1 | | 1,500 | 0.1732 | 0.1732 | \$1,888.31 | \$751.55 | \$0.00 | \$751.55 |
| 805-141-16 | 11732 | 32 | | 3 | 1 | | 1,750 | 0.1679 | 0.1679 | \$2,481.98 | \$987.83 | \$0.00 | \$987.83 |
| 805-141-17 | 11732 | 33 | | 3 | 1 | | 1,760 | 0.1584 | 0.1584 | \$2,481.98 | \$987.83 | \$0.00 | \$987.83 |
| 805-141-18 | 11732 | 34,POR | | 3 | 1 | | 1,750 | 0.1508 | 0.1508 | \$2,481.98 | \$987.83 | \$0.00 | \$987.83 |
| 805-141-19 | 11732 | 35,POR | | 4 | 1 | | 1,600 | 0.1125 | 0.1125 | \$1,888.31 | \$751.55 | \$0.00 | \$751.55 |
| 805-141-20 | 11732 | 36,POR | | 3 | 1 | | 1,750 | 0.0981 | 0.0981 | \$2,481.98 | \$987.83 | \$0.00 | \$987.83 |
| 805-141-21 | 11732 | 37,POR | | 4 | 1 | | 1,500 | 0.0966 | 0.0966 | \$1,888.31 | \$751.55 | \$0.00 | \$751.55 |
| 805-141-22 | 11732 | 38,POR | | 3 | 1 | | 2,240 | 0.1097 | 0.1097 | \$2,481.98 | \$987.83 | \$0.00 | \$987.83 |
| 805-141-23 | 11732 | 39 | | 4 | 1 | | 1,600 | 0.2114 | 0.2114 | \$1,888.31 | \$751.55 | \$0.00 | \$751.55 |
| 805-141-24 | 11732 | F | | EX | 0 | | 0 | 0.0450 | 0.0000 | \$0.00 | \$0.00 | \$0.00 | \$0.00 |
| 805-141-25 | 11732 | 40 | | 3 | 1 | | 1,750 | 0.1885 | 0.1885 | \$2,481.98 | \$987.83 | \$0.00 | \$987.83 |
| 805-141-26 | 11732 | 41 | | 3 | 1 | | 1,783 | 0.1110 | 0.1110 | \$2,481.98 | \$987.83 | \$0.00 | \$987.83 |
| 805-141-27 | 11732 | 42 | | 3 | 1 | | 1,881 | 0.1346 | 0.1346 | \$2,481.98 | \$987.83 | \$0.00 | \$987.83 |
| 805-141-28 | 11732 | 43 | | 4 | 1 | | 1,500 | 0.1143 | 0.1143 | \$1,888.31 | \$751.55 | \$0.00 | \$751.55 |
| 805-141-29 | 11732 | 44 | | 3 | 1 | | 1,750 | 0.1632 | 0.1632 | \$2,481.98 | \$987.83 | \$0.00 | \$987.83 |
| 805-141-30 | 11732 | 45 | | 3 | 1 | | 1,750 | 0.1952 | 0.1952 | \$2,481.98 | \$987.83 | \$0.00 | \$987.83 |
| 805-141-31 | 11732 | 46 | | 3 | 1 | | 1,872 | 0.1603 | 0.1603 | \$2,481.98 | \$987.83 | \$0.00 | \$987.83 |
| 805-141-32 | 11732 | 47 | | 3 | 1 | | 1,750 | 0.1324 | 0.1324 | \$2,481.98 | \$987.83 | \$0.00 | \$987.83 |

**COMMUNITY FACILITIES DISTRICT NO. 87-5B
OF THE COUNTY OF ORANGE
(RANCHO SANTA MARGARITA)**

FISCAL YEAR 2012-13 SPECIAL TAX LEVY

8:46:38AM

| ASSESSOR PARCEL NUMBER | TRACT | LOT | UNIT | TAX CLASS | NBR UNITS | PERMIT DATE | BLDG SQ FT | PARCEL ACRES | TAXABLE ACRES | MAXIMUM | STEP 1 | STEP 2 | 2012-13 |
|------------------------------|-------|-----|------|--------------|--------------|----------------|---------------|-----------------|------------------|---------------------------------|-------------|-------------|-------------|
| | | | | | | | | | | TABLE 1/UNDEV SPECIAL TAX | SPECIAL TAX | SPECIAL TAX | SPECIAL TAX |
| 805-141-33 | 11732 | 48 | | 4 | 1 | | 1,600 | 0.1241 | 0.1241 | \$1,888.31 | \$751.55 | \$0.00 | \$751.55 |
| 805-141-34 | 11732 | 49 | | 4 | 1 | | 1,500 | 0.1219 | 0.1219 | \$1,888.31 | \$751.55 | \$0.00 | \$751.55 |
| 805-141-35 | 11732 | 50 | | 4 | 1 | | 1,600 | 0.1261 | 0.1261 | \$1,888.31 | \$751.55 | \$0.00 | \$751.55 |
| 805-141-36 | 11732 | 51 | | 3 | 1 | | 1,750 | 0.1367 | 0.1367 | \$2,481.98 | \$987.83 | \$0.00 | \$987.83 |
| 805-141-37 | 11732 | 52 | | 4 | 1 | | 1,500 | 0.1499 | 0.1499 | \$1,888.31 | \$751.55 | \$0.00 | \$751.55 |
| 805-141-38 | 11732 | 53 | | 4 | 1 | | 1,600 | 0.1485 | 0.1485 | \$1,888.31 | \$751.55 | \$0.00 | \$751.55 |
| 805-141-39 | 11732 | 54 | | 3 | 1 | | 1,750 | 0.1598 | 0.1598 | \$2,481.98 | \$987.83 | \$0.00 | \$987.83 |
| 805-141-40 | 11732 | 55 | | 3 | 1 | | 1,750 | 0.1449 | 0.1449 | \$2,481.98 | \$987.83 | \$0.00 | \$987.83 |
| 805-141-41 | 11732 | 56 | | 4 | 1 | | 1,600 | 0.1159 | 0.1159 | \$1,888.31 | \$751.55 | \$0.00 | \$751.55 |
| 805-141-42 | 11732 | 57 | | 3 | 1 | | 1,750 | 0.1268 | 0.1268 | \$2,481.98 | \$987.83 | \$0.00 | \$987.83 |
| 805-141-43 | 11732 | 58 | | 4 | 1 | | 1,600 | 0.1184 | 0.1184 | \$1,888.31 | \$751.55 | \$0.00 | \$751.55 |
| 805-141-44 | 11732 | 59 | | 2 | 1 | | 2,628 | 0.1142 | 0.1142 | \$3,023.13 | \$1,203.20 | \$0.00 | \$1,203.20 |
| 805-141-45 | 11732 | 60 | | 3 | 1 | | 2,390 | 0.1143 | 0.1143 | \$2,481.98 | \$987.83 | \$0.00 | \$987.83 |
| 805-141-46 | 11732 | 61 | | 4 | 1 | | 1,600 | 0.1270 | 0.1270 | \$1,888.31 | \$751.55 | \$0.00 | \$751.55 |
| 805-141-47 | 11732 | 62 | | 3 | 1 | | 1,750 | 0.1256 | 0.1256 | \$2,481.98 | \$987.83 | \$0.00 | \$987.83 |
| 805-141-48 | 11732 | 63 | | 4 | 1 | | 1,600 | 0.1255 | 0.1255 | \$1,888.31 | \$751.55 | \$0.00 | \$751.55 |
| 805-141-49 | 11732 | 64 | | 4 | 1 | | 1,500 | 0.1446 | 0.1446 | \$1,888.31 | \$751.55 | \$0.00 | \$751.55 |
| 805-141-50 | 11732 | 65 | | 4 | 1 | | 1,600 | 0.1322 | 0.1322 | \$1,888.31 | \$751.55 | \$0.00 | \$751.55 |
| 805-141-51 | 11732 | 66 | | 3 | 1 | | 1,990 | 0.1299 | 0.1299 | \$2,481.98 | \$987.83 | \$0.00 | \$987.83 |
| 805-141-52 | 11732 | 67 | | 4 | 1 | | 1,500 | 0.1434 | 0.1434 | \$1,888.31 | \$751.55 | \$0.00 | \$751.55 |
| 805-141-53 | 11732 | 68 | | 3 | 1 | | 1,750 | 0.1551 | 0.1551 | \$2,481.98 | \$987.83 | \$0.00 | \$987.83 |
| 805-141-54 | 11732 | 69 | | 4 | 1 | | 1,600 | 0.1834 | 0.1834 | \$1,888.31 | \$751.55 | \$0.00 | \$751.55 |
| 805-141-55 | 11732 | 70 | | 3 | 1 | | 1,750 | 0.1435 | 0.1435 | \$2,481.98 | \$987.83 | \$0.00 | \$987.83 |
| 805-141-56 | 11732 | 71 | | 4 | 1 | | 1,600 | 0.1308 | 0.1308 | \$1,888.31 | \$751.55 | \$0.00 | \$751.55 |
| 805-141-57 | 11732 | 72 | | 3 | 1 | | 2,068 | 0.1005 | 0.1005 | \$2,481.98 | \$987.83 | \$0.00 | \$987.83 |
| 805-141-58 | 11732 | 73 | | 4 | 1 | | 1,500 | 0.1511 | 0.1511 | \$1,888.31 | \$751.55 | \$0.00 | \$751.55 |
| 805-141-59 | 11732 | D | | EX | 0 | | 0 | 0.0900 | 0.0000 | \$0.00 | \$0.00 | \$0.00 | \$0.00 |
| 805-141-60 | 13171 | 7 | | 3 | 1 | | 1,750 | 0.3755 | 0.3755 | \$2,481.98 | \$987.83 | \$0.00 | \$987.83 |
| 805-141-61 | 13171 | 8 | | 4 | 1 | | 1,650 | 0.1659 | 0.1659 | \$1,888.31 | \$751.55 | \$0.00 | \$751.55 |
| 805-141-62 | 13171 | 9 | | 4 | 1 | | 1,535 | 0.1567 | 0.1567 | \$1,888.31 | \$751.55 | \$0.00 | \$751.55 |
| 805-141-63 | 13171 | A | | EX | 0 | | 0 | 0.0000 | 0.0000 | \$0.00 | \$0.00 | \$0.00 | \$0.00 |
| 805-142-01 | 11732 | 103 | | 4 | 1 | | 1,500 | 0.1561 | 0.1561 | \$1,888.31 | \$751.55 | \$0.00 | \$751.55 |
| 805-142-02 | 11732 | 102 | | 4 | 1 | | 1,600 | 0.1163 | 0.1163 | \$1,888.31 | \$751.55 | \$0.00 | \$751.55 |
| 805-142-03 | 11732 | 101 | | 3 | 1 | | 1,795 | 0.1139 | 0.1139 | \$2,481.98 | \$987.83 | \$0.00 | \$987.83 |
| 805-142-04 | 11732 | 100 | | 3 | 1 | | 1,974 | 0.1217 | 0.1217 | \$2,481.98 | \$987.83 | \$0.00 | \$987.83 |

**COMMUNITY FACILITIES DISTRICT NO. 87-5B
OF THE COUNTY OF ORANGE
(RANCHO SANTA MARGARITA)**

FISCAL YEAR 2012-13 SPECIAL TAX LEVY

8:46:38AM

| ASSESSOR PARCEL NUMBER | TRACT | LOT | UNIT | TAX CLASS | NBR UNITS | PERMIT DATE | BLDG SQ FT | PARCEL ACRES | TAXABLE ACRES | MAXIMUM | STEP 1 | STEP 2 | 2012-13 |
|------------------------------|-------|-----|------|--------------|--------------|----------------|---------------|-----------------|------------------|---------------------------------|-------------|-------------|-------------|
| | | | | | | | | | | TABLE 1/UNDEV SPECIAL TAX | SPECIAL TAX | SPECIAL TAX | SPECIAL TAX |
| 805-142-05 | 11732 | 99 | | 3 | 1 | | 1,750 | 0.2136 | 0.2136 | \$2,481.98 | \$987.83 | \$0.00 | \$987.83 |
| 805-142-06 | 11732 | 98 | | 4 | 1 | | 1,500 | 0.1258 | 0.1258 | \$1,888.31 | \$751.55 | \$0.00 | \$751.55 |
| 805-142-07 | 11732 | 97 | | 3 | 1 | | 1,750 | 0.1269 | 0.1269 | \$2,481.98 | \$987.83 | \$0.00 | \$987.83 |
| 805-142-08 | 11732 | 96 | | 4 | 1 | | 1,600 | 0.1017 | 0.1017 | \$1,888.31 | \$751.55 | \$0.00 | \$751.55 |
| 805-142-09 | 11732 | 95 | | 4 | 1 | | 1,500 | 0.0981 | 0.0981 | \$1,888.31 | \$751.55 | \$0.00 | \$751.55 |
| 805-142-10 | 11732 | 94 | | 3 | 1 | | 2,142 | 0.1274 | 0.1274 | \$2,481.98 | \$987.83 | \$0.00 | \$987.83 |
| 805-142-11 | 11732 | 93 | | 4 | 1 | | 1,600 | 0.1836 | 0.1836 | \$1,888.31 | \$751.55 | \$0.00 | \$751.55 |
| 805-142-12 | 11732 | 92 | | 3 | 1 | | 2,084 | 0.1755 | 0.1755 | \$2,481.98 | \$987.83 | \$0.00 | \$987.83 |
| 805-142-13 | 11732 | 91 | | 4 | 1 | | 1,600 | 0.1428 | 0.1428 | \$1,888.31 | \$751.55 | \$0.00 | \$751.55 |
| 805-142-14 | 11732 | 90 | | 3 | 1 | | 2,300 | 0.1424 | 0.1424 | \$2,481.98 | \$987.83 | \$0.00 | \$987.83 |
| 805-142-15 | 11732 | 89 | | 4 | 1 | | 1,600 | 0.1080 | 0.1080 | \$1,888.31 | \$751.55 | \$0.00 | \$751.55 |
| 805-142-16 | 11732 | 88 | | 3 | 1 | | 1,750 | 0.1089 | 0.1089 | \$2,481.98 | \$987.83 | \$0.00 | \$987.83 |
| 805-142-17 | 11732 | 87 | | 3 | 1 | | 2,300 | 0.1196 | 0.1196 | \$2,481.98 | \$987.83 | \$0.00 | \$987.83 |
| 805-142-18 | 11732 | 86 | | 3 | 1 | | 1,750 | 0.1086 | 0.1086 | \$2,481.98 | \$987.83 | \$0.00 | \$987.83 |
| 805-142-19 | 11732 | 85 | | 4 | 1 | | 1,600 | 0.1019 | 0.1019 | \$1,888.31 | \$751.55 | \$0.00 | \$751.55 |
| 805-142-20 | 11732 | 84 | | 3 | 1 | | 1,750 | 0.1219 | 0.1219 | \$2,481.98 | \$987.83 | \$0.00 | \$987.83 |
| 805-142-21 | 11732 | 83 | | 3 | 1 | | 2,095 | 0.1243 | 0.1243 | \$2,481.98 | \$987.83 | \$0.00 | \$987.83 |
| 805-142-22 | 11732 | 82 | | 4 | 1 | | 1,500 | 0.1066 | 0.1066 | \$1,888.31 | \$751.55 | \$0.00 | \$751.55 |
| 805-142-23 | 11732 | 81 | | 4 | 1 | | 1,500 | 0.1093 | 0.1093 | \$1,888.31 | \$751.55 | \$0.00 | \$751.55 |
| 805-142-24 | 11732 | 80 | | 3 | 1 | | 2,300 | 0.1252 | 0.1252 | \$2,481.98 | \$987.83 | \$0.00 | \$987.83 |
| 805-142-25 | 11732 | 79 | | 3 | 1 | | 1,750 | 0.1793 | 0.1793 | \$2,481.98 | \$987.83 | \$0.00 | \$987.83 |
| 805-142-26 | 11732 | 78 | | 3 | 1 | | 1,914 | 0.1626 | 0.1626 | \$2,481.98 | \$987.83 | \$0.00 | \$987.83 |
| 805-142-27 | 11732 | 77 | | 4 | 1 | | 1,500 | 0.1216 | 0.1216 | \$1,888.31 | \$751.55 | \$0.00 | \$751.55 |
| 805-142-28 | 11732 | 76 | | 4 | 1 | | 1,600 | 0.1113 | 0.1113 | \$1,888.31 | \$751.55 | \$0.00 | \$751.55 |
| 805-142-29 | 11732 | 75 | | 3 | 1 | | 1,750 | 0.1229 | 0.1229 | \$2,481.98 | \$987.83 | \$0.00 | \$987.83 |
| 805-142-30 | 11732 | 74 | | 4 | 1 | | 1,500 | 0.1333 | 0.1333 | \$1,888.31 | \$751.55 | \$0.00 | \$751.55 |
| 805-142-31 | 13171 | 6 | | 3 | 1 | | 1,750 | 0.1295 | 0.1295 | \$2,481.98 | \$987.83 | \$0.00 | \$987.83 |
| 805-142-32 | 13171 | 5 | | 4 | 1 | | 1,650 | 0.1403 | 0.1403 | \$1,888.31 | \$751.55 | \$0.00 | \$751.55 |
| 805-142-33 | 13171 | 4 | | 4 | 1 | | 1,535 | 0.1813 | 0.1813 | \$1,888.31 | \$751.55 | \$0.00 | \$751.55 |
| 805-142-34 | 13171 | 3 | | 3 | 1 | | 1,750 | 0.1891 | 0.1891 | \$2,481.98 | \$987.83 | \$0.00 | \$987.83 |
| 805-142-35 | 13171 | 2 | | 4 | 1 | | 1,650 | 0.1872 | 0.1872 | \$1,888.31 | \$751.55 | \$0.00 | \$751.55 |
| 805-142-36 | 13171 | 1 | | 3 | 1 | | 2,184 | 0.4602 | 0.4602 | \$2,481.98 | \$987.83 | \$0.00 | \$987.83 |
| 805-142-37 | 13170 | D | | EX | 0 | | 0 | 2.7090 | 0.0000 | \$0.00 | \$0.00 | \$0.00 | \$0.00 |
| 805-142-38 | 13170 | D | | EX | 0 | | 0 | 1.3000 | 0.0000 | \$0.00 | \$0.00 | \$0.00 | \$0.00 |
| 805-151-01 | 13170 | B | | EX | 0 | | 0 | 0.6410 | 0.0000 | \$0.00 | \$0.00 | \$0.00 | \$0.00 |

**COMMUNITY FACILITIES DISTRICT NO. 87-5B
OF THE COUNTY OF ORANGE
(RANCHO SANTA MARGARITA)**

FISCAL YEAR 2012-13 SPECIAL TAX LEVY

8:46:38AM

| <u>ASSESSOR PARCEL NUMBER</u> | <u>TRACT</u> | <u>LOT</u> | <u>UNIT</u> | <u>TAX CLASS</u> | <u>NBR UNITS</u> | <u>PERMIT DATE</u> | <u>BLDG SQ FT</u> | <u>PARCEL ACRES</u> | <u>TAXABLE ACRES</u> | <u>MAXIMUM TABLE 1/UNDEV SPECIAL TAX</u> | <u>STEP 1 SPECIAL TAX</u> | <u>STEP 2 SPECIAL TAX</u> | <u>2012-13 SPECIAL TAX</u> |
|---------------------------------------|--------------|------------|-------------|----------------------|----------------------|------------------------|-----------------------|-------------------------|--------------------------|--|-------------------------------|-------------------------------|--------------------------------|
| 805-151-02 | 13170 | 34 | | 3 | 1 | | 2,100 | 0.1453 | 0.1453 | \$2,481.98 | \$987.83 | \$0.00 | \$987.83 |
| 805-151-03 | 13170 | 35 | | 3 | 1 | | 2,100 | 0.1092 | 0.1092 | \$2,481.98 | \$987.83 | \$0.00 | \$987.83 |
| 805-151-04 | 13170 | 36 | | 3 | 1 | | 2,100 | 0.1180 | 0.1180 | \$2,481.98 | \$987.83 | \$0.00 | \$987.83 |
| 805-151-05 | 13170 | 37 | | 3 | 1 | | 2,164 | 0.1100 | 0.1100 | \$2,481.98 | \$987.83 | \$0.00 | \$987.83 |
| 805-151-06 | 13170 | 38 | | 3 | 1 | | 2,100 | 0.0985 | 0.0985 | \$2,481.98 | \$987.83 | \$0.00 | \$987.83 |
| 805-151-07 | 13170 | 39 | | 3 | 1 | | 2,232 | 0.1032 | 0.1032 | \$2,481.98 | \$987.83 | \$0.00 | \$987.83 |
| 805-151-08 | 13170 | 40 | | 3 | 1 | | 2,100 | 0.1102 | 0.1102 | \$2,481.98 | \$987.83 | \$0.00 | \$987.83 |
| 805-151-09 | 13170 | 41 | | 3 | 1 | | 2,100 | 0.1016 | 0.1016 | \$2,481.98 | \$987.83 | \$0.00 | \$987.83 |
| 805-151-10 | 13170 | 42 | | 3 | 1 | | 2,100 | 0.1028 | 0.1028 | \$2,481.98 | \$987.83 | \$0.00 | \$987.83 |
| 805-151-11 | 13170 | 43 | | 3 | 1 | | 2,100 | 0.1042 | 0.1042 | \$2,481.98 | \$987.83 | \$0.00 | \$987.83 |
| 805-151-12 | 13170 | 44 | | 3 | 1 | | 2,100 | 0.1364 | 0.1364 | \$2,481.98 | \$987.83 | \$0.00 | \$987.83 |
| 805-152-01 | 13170 | 33 | | 3 | 1 | | 2,100 | 0.1593 | 0.1593 | \$2,481.98 | \$987.83 | \$0.00 | \$987.83 |
| 805-152-02 | 13170 | 32 | | 3 | 1 | | 2,100 | 0.1314 | 0.1314 | \$2,481.98 | \$987.83 | \$0.00 | \$987.83 |
| 805-152-03 | 13170 | 31 | | 3 | 1 | | 2,100 | 0.1454 | 0.1454 | \$2,481.98 | \$987.83 | \$0.00 | \$987.83 |
| 805-152-04 | 13170 | 30 | | 3 | 1 | | 2,100 | 0.1659 | 0.1659 | \$2,481.98 | \$987.83 | \$0.00 | \$987.83 |
| 805-152-05 | 13170 | 29 | | 3 | 1 | | 2,100 | 0.1603 | 0.1603 | \$2,481.98 | \$987.83 | \$0.00 | \$987.83 |
| 805-152-06 | 13170 | 28 | | 3 | 1 | | 2,100 | 0.1463 | 0.1463 | \$2,481.98 | \$987.83 | \$0.00 | \$987.83 |
| 805-152-07 | 13170 | 27 | | 3 | 1 | | 2,100 | 0.1631 | 0.1631 | \$2,481.98 | \$987.83 | \$0.00 | \$987.83 |
| 805-152-08 | 13170 | 26 | | 3 | 1 | | 2,100 | 0.1284 | 0.1284 | \$2,481.98 | \$987.83 | \$0.00 | \$987.83 |
| 805-152-09 | 13170 | 57 | | 3 | 1 | | 2,100 | 0.2518 | 0.2518 | \$2,481.98 | \$987.83 | \$0.00 | \$987.83 |
| 805-152-10 | 13170 | 56 | | 3 | 1 | | 2,227 | 0.1002 | 0.1002 | \$2,481.98 | \$987.83 | \$0.00 | \$987.83 |
| 805-152-11 | 13170 | 55 | | 3 | 1 | | 2,100 | 0.1312 | 0.1312 | \$2,481.98 | \$987.83 | \$0.00 | \$987.83 |
| 805-152-12 | 13170 | 54 | | 3 | 1 | | 2,100 | 0.1245 | 0.1245 | \$2,481.98 | \$987.83 | \$0.00 | \$987.83 |
| 805-152-13 | 13170 | 53 | | 3 | 1 | | 2,100 | 0.1000 | 0.1000 | \$2,481.98 | \$987.83 | \$0.00 | \$987.83 |
| 805-152-14 | 13170 | 52 | | 3 | 1 | | 2,100 | 0.1019 | 0.1019 | \$2,481.98 | \$987.83 | \$0.00 | \$987.83 |
| 805-152-15 | 13170 | 51 | | 3 | 1 | | 2,100 | 0.1014 | 0.1014 | \$2,481.98 | \$987.83 | \$0.00 | \$987.83 |
| 805-152-16 | 13170 | 50 | | 3 | 1 | | 2,100 | 0.1079 | 0.1079 | \$2,481.98 | \$987.83 | \$0.00 | \$987.83 |
| 805-152-17 | 13170 | 49 | | 3 | 1 | | 2,100 | 0.1067 | 0.1067 | \$2,481.98 | \$987.83 | \$0.00 | \$987.83 |
| 805-152-18 | 13170 | 48 | | 3 | 1 | | 2,100 | 0.1008 | 0.1008 | \$2,481.98 | \$987.83 | \$0.00 | \$987.83 |
| 805-152-19 | 13170 | 47 | | 3 | 1 | | 2,100 | 0.0979 | 0.0979 | \$2,481.98 | \$987.83 | \$0.00 | \$987.83 |
| 805-152-20 | 13170 | 46 | | 3 | 1 | | 2,100 | 0.0951 | 0.0951 | \$2,481.98 | \$987.83 | \$0.00 | \$987.83 |
| 805-152-21 | 13170 | 45 | | 3 | 1 | | 2,230 | 0.1718 | 0.1718 | \$2,481.98 | \$987.83 | \$0.00 | \$987.83 |
| 805-152-22 | 13170 | 58 | | 3 | 1 | | 2,220 | 0.2504 | 0.2504 | \$2,481.98 | \$987.83 | \$0.00 | \$987.83 |
| 805-152-23 | 13170 | 59 | | 3 | 1 | | 2,100 | 0.1639 | 0.1639 | \$2,481.98 | \$987.83 | \$0.00 | \$987.83 |
| 805-152-24 | 13170 | 60 | | 3 | 1 | | 2,100 | 0.1357 | 0.1357 | \$2,481.98 | \$987.83 | \$0.00 | \$987.83 |

**COMMUNITY FACILITIES DISTRICT NO. 87-5B
OF THE COUNTY OF ORANGE
(RANCHO SANTA MARGARITA)**

FISCAL YEAR 2012-13 SPECIAL TAX LEVY

8:46:38AM

| <u>ASSESSOR PARCEL NUMBER</u> | <u>TRACT</u> | <u>LOT</u> | <u>UNIT</u> | <u>TAX CLASS</u> | <u>NBR UNITS</u> | <u>PERMIT DATE</u> | <u>BLDG SQ FT</u> | <u>PARCEL ACRES</u> | <u>TAXABLE ACRES</u> | <u>MAXIMUM TABLE 1/UNDEV SPECIAL TAX</u> | <u>STEP 1 SPECIAL TAX</u> | <u>STEP 2 SPECIAL TAX</u> | <u>2012-13 SPECIAL TAX</u> |
|---------------------------------------|--------------|------------|-------------|----------------------|----------------------|------------------------|-----------------------|-------------------------|--------------------------|--|-------------------------------|-------------------------------|--------------------------------|
| 805-152-25 | 13170 | 61 | | 3 | 1 | | 2,100 | 0.1359 | 0.1359 | \$2,481.98 | \$987.83 | \$0.00 | \$987.83 |
| 805-152-26 | 13170 | 62 | | 3 | 1 | | 2,174 | 0.1566 | 0.1566 | \$2,481.98 | \$987.83 | \$0.00 | \$987.83 |
| 805-152-27 | 13170 | 63 | | 3 | 1 | | 2,100 | 0.1627 | 0.1627 | \$2,481.98 | \$987.83 | \$0.00 | \$987.83 |
| 805-152-28 | 13170 | 64 | | 3 | 1 | | 2,100 | 0.1134 | 0.1134 | \$2,481.98 | \$987.83 | \$0.00 | \$987.83 |
| 805-152-29 | 13170 | 65 | | 3 | 1 | | 2,100 | 0.1041 | 0.1041 | \$2,481.98 | \$987.83 | \$0.00 | \$987.83 |
| 805-152-30 | 13170 | 66 | | 3 | 1 | | 2,100 | 0.1159 | 0.1159 | \$2,481.98 | \$987.83 | \$0.00 | \$987.83 |
| 805-152-31 | 13170 | 67 | | 3 | 1 | | 2,100 | 0.1391 | 0.1391 | \$2,481.98 | \$987.83 | \$0.00 | \$987.83 |
| 805-152-32 | 13170 | 68 | | 3 | 1 | | 2,100 | 0.1638 | 0.1638 | \$2,481.98 | \$987.83 | \$0.00 | \$987.83 |
| 805-152-33 | 13170 | 69 | | 3 | 1 | | 2,100 | 0.1563 | 0.1563 | \$2,481.98 | \$987.83 | \$0.00 | \$987.83 |
| 805-152-34 | 13170 | 70 | | 3 | 1 | | 2,100 | 0.1161 | 0.1161 | \$2,481.98 | \$987.83 | \$0.00 | \$987.83 |
| 805-152-35 | 13170 | 71 | | 3 | 1 | | 2,100 | 0.1091 | 0.1091 | \$2,481.98 | \$987.83 | \$0.00 | \$987.83 |
| 805-152-36 | 13170 | 72 | | 3 | 1 | | 2,264 | 0.1395 | 0.1395 | \$2,481.98 | \$987.83 | \$0.00 | \$987.83 |
| 805-152-37 | 13170 | 73 | | 3 | 1 | | 2,100 | 0.2051 | 0.2051 | \$2,481.98 | \$987.83 | \$0.00 | \$987.83 |
| 805-152-38 | 13170 | C | | EX | 0 | | 0 | 3.6670 | 0.0000 | \$0.00 | \$0.00 | \$0.00 | \$0.00 |
| 805-153-01 | 13170 | D | | EX | 0 | | 0 | 1.3800 | 0.0000 | \$0.00 | \$0.00 | \$0.00 | \$0.00 |
| 805-161-01 | 13170 | E | | EX | 0 | | 0 | 4.5520 | 0.0000 | \$0.00 | \$0.00 | \$0.00 | \$0.00 |
| 805-161-02 | 13170 | 25 | | 3 | 1 | | 2,100 | 0.1983 | 0.1983 | \$2,481.98 | \$987.83 | \$0.00 | \$987.83 |
| 805-161-03 | 13170 | 24 | | 3 | 1 | | 2,100 | 0.1201 | 0.1201 | \$2,481.98 | \$987.83 | \$0.00 | \$987.83 |
| 805-161-04 | 13170 | 23 | | 3 | 1 | | 2,100 | 0.1068 | 0.1068 | \$2,481.98 | \$987.83 | \$0.00 | \$987.83 |
| 805-161-05 | 13170 | 22 | | 3 | 1 | | 2,100 | 0.1144 | 0.1144 | \$2,481.98 | \$987.83 | \$0.00 | \$987.83 |
| 805-161-06 | 13170 | 21 | | 3 | 1 | | 2,100 | 0.1075 | 0.1075 | \$2,481.98 | \$987.83 | \$0.00 | \$987.83 |
| 805-161-07 | 13170 | 20 | | 3 | 1 | | 2,100 | 0.0994 | 0.0994 | \$2,481.98 | \$987.83 | \$0.00 | \$987.83 |
| 805-161-08 | 13170 | 19 | | 3 | 1 | | 2,100 | 0.1013 | 0.1013 | \$2,481.98 | \$987.83 | \$0.00 | \$987.83 |
| 805-161-09 | 13170 | 18 | | 3 | 1 | | 2,100 | 0.1204 | 0.1204 | \$2,481.98 | \$987.83 | \$0.00 | \$987.83 |
| 805-161-10 | 13170 | 17 | | 3 | 1 | | 2,100 | 0.1833 | 0.1833 | \$2,481.98 | \$987.83 | \$0.00 | \$987.83 |
| 805-161-11 | 13170 | 16 | | 3 | 1 | | 2,100 | 0.1648 | 0.1648 | \$2,481.98 | \$987.83 | \$0.00 | \$987.83 |
| 805-161-12 | 13170 | 15 | | 3 | 1 | | 2,100 | 0.1213 | 0.1213 | \$2,481.98 | \$987.83 | \$0.00 | \$987.83 |
| 805-161-13 | 13170 | 14 | | 3 | 1 | | 2,100 | 0.1331 | 0.1331 | \$2,481.98 | \$987.83 | \$0.00 | \$987.83 |
| 805-161-14 | 13170 | 13 | | 3 | 1 | | 2,100 | 0.1361 | 0.1361 | \$2,481.98 | \$987.83 | \$0.00 | \$987.83 |
| 805-161-15 | 13170 | 12 | | 3 | 1 | | 2,100 | 0.1093 | 0.1093 | \$2,481.98 | \$987.83 | \$0.00 | \$987.83 |
| 805-161-16 | 13170 | 11 | | 3 | 1 | | 2,100 | 0.1136 | 0.1136 | \$2,481.98 | \$987.83 | \$0.00 | \$987.83 |
| 805-161-17 | 13170 | 10 | | 3 | 1 | | 2,100 | 0.1043 | 0.1043 | \$2,481.98 | \$987.83 | \$0.00 | \$987.83 |
| 805-161-18 | 13170 | 9 | | 3 | 1 | | 2,100 | 0.1043 | 0.1043 | \$2,481.98 | \$987.83 | \$0.00 | \$987.83 |
| 805-161-19 | 13170 | 8 | | 3 | 1 | | 2,100 | 0.0990 | 0.0990 | \$2,481.98 | \$987.83 | \$0.00 | \$987.83 |
| 805-161-20 | 13170 | 7 | | 3 | 1 | | 2,100 | 0.1204 | 0.1204 | \$2,481.98 | \$987.83 | \$0.00 | \$987.83 |

COMMUNITY FACILITIES DISTRICT NO. 87-5B
 OF THE COUNTY OF ORANGE
 (RANCHO SANTA MARGARITA)

FISCAL YEAR 2012-13 SPECIAL TAX LEVY

8:46:38AM

| ASSESSOR PARCEL NUMBER | TRACT | LOT | UNIT | TAX CLASS | NBR UNITS | PERMIT DATE | BLDG SQ FT | PARCEL ACRES | TAXABLE ACRES | MAXIMUM | STEP 1 | STEP 2 | 2012-13 |
|------------------------------|-------|-----|------|--------------|--------------|----------------|---------------|-----------------|------------------|---------------------------------|-------------|-------------|-------------|
| | | | | | | | | | | TABLE 1/UNDEV SPECIAL TAX | SPECIAL TAX | SPECIAL TAX | SPECIAL TAX |
| 805-161-21 | 13170 | 6 | | 3 | 1 | | 2,100 | 0.1363 | 0.1363 | \$2,481.98 | \$987.83 | \$0.00 | \$987.83 |
| 805-161-22 | 13170 | 5 | | 3 | 1 | | 2,100 | 0.1339 | 0.1339 | \$2,481.98 | \$987.83 | \$0.00 | \$987.83 |
| 805-161-23 | 13170 | 4 | | 3 | 1 | | 2,100 | 0.1322 | 0.1322 | \$2,481.98 | \$987.83 | \$0.00 | \$987.83 |
| 805-161-24 | 13170 | 3 | | 3 | 1 | | 2,100 | 0.1379 | 0.1379 | \$2,481.98 | \$987.83 | \$0.00 | \$987.83 |
| 805-161-25 | 13170 | 2 | | 3 | 1 | | 2,380 | 0.1491 | 0.1491 | \$2,481.98 | \$987.83 | \$0.00 | \$987.83 |
| 805-161-26 | 13170 | 1 | | 3 | 1 | | 2,100 | 0.1715 | 0.1715 | \$2,481.98 | \$987.83 | \$0.00 | \$987.83 |
| 805-161-27 | 13170 | F | | EX | 0 | | 0 | 0.1250 | 0.0000 | \$0.00 | \$0.00 | \$0.00 | \$0.00 |
| 805-161-28 | 13167 | A | | EX | 0 | | 0 | 1.1200 | 0.0000 | \$0.00 | \$0.00 | \$0.00 | \$0.00 |
| 805-161-29 | 13167 | 10 | | 3 | 1 | | 2,100 | 0.1348 | 0.1348 | \$2,481.98 | \$987.83 | \$0.00 | \$987.83 |
| 805-161-30 | 13167 | 9 | | 3 | 1 | | 2,100 | 0.1154 | 0.1154 | \$2,481.98 | \$987.83 | \$0.00 | \$987.83 |
| 805-161-31 | 13167 | 8 | | 3 | 1 | | 2,100 | 0.1206 | 0.1206 | \$2,481.98 | \$987.83 | \$0.00 | \$987.83 |
| 805-161-32 | 13167 | 7 | | 3 | 1 | | 2,100 | 0.1202 | 0.1202 | \$2,481.98 | \$987.83 | \$0.00 | \$987.83 |
| 805-161-33 | 13167 | 6 | | 3 | 1 | | 2,100 | 0.1061 | 0.1061 | \$2,481.98 | \$987.83 | \$0.00 | \$987.83 |
| 805-161-34 | 13167 | 5 | | 3 | 1 | | 2,100 | 0.0991 | 0.0991 | \$2,481.98 | \$987.83 | \$0.00 | \$987.83 |
| 805-161-35 | 13167 | 4 | | 3 | 1 | | 2,100 | 0.1033 | 0.1033 | \$2,481.98 | \$987.83 | \$0.00 | \$987.83 |
| 805-161-36 | 13167 | 3 | | 3 | 1 | | 2,100 | 0.1054 | 0.1054 | \$2,481.98 | \$987.83 | \$0.00 | \$987.83 |
| 805-161-37 | 13167 | 2 | | 3 | 1 | | 2,100 | 0.1057 | 0.1057 | \$2,481.98 | \$987.83 | \$0.00 | \$987.83 |
| 805-161-38 | 13167 | 1 | | 3 | 1 | | 2,100 | 0.1035 | 0.1035 | \$2,481.98 | \$987.83 | \$0.00 | \$987.83 |
| 805-161-39 | 13167 | C | | EX | 0 | | 0 | 0.0393 | 0.0000 | \$0.00 | \$0.00 | \$0.00 | \$0.00 |
| 805-161-40 | 13167 | B | | EX | 0 | | 0 | 0.9720 | 0.0000 | \$0.00 | \$0.00 | \$0.00 | \$0.00 |
| 805-171-01 | 13170 | 74 | | 3 | 1 | | 2,349 | 0.1122 | 0.1122 | \$2,481.98 | \$987.83 | \$0.00 | \$987.83 |
| 805-171-02 | 13170 | 75 | | 3 | 1 | | 2,100 | 0.1326 | 0.1326 | \$2,481.98 | \$987.83 | \$0.00 | \$987.83 |
| 805-171-03 | 13170 | 76 | | 3 | 1 | | 2,100 | 0.1813 | 0.1813 | \$2,481.98 | \$987.83 | \$0.00 | \$987.83 |
| 805-171-04 | 13170 | 77 | | 3 | 1 | | 2,100 | 0.1318 | 0.1318 | \$2,481.98 | \$987.83 | \$0.00 | \$987.83 |
| 805-171-05 | 13170 | 78 | | 3 | 1 | | 2,100 | 0.1030 | 0.1030 | \$2,481.98 | \$987.83 | \$0.00 | \$987.83 |
| 805-171-06 | 13170 | 79 | | 3 | 1 | | 2,100 | 0.0944 | 0.0944 | \$2,481.98 | \$987.83 | \$0.00 | \$987.83 |
| 805-171-07 | 13170 | 80 | | 3 | 1 | | 2,222 | 0.0971 | 0.0971 | \$2,481.98 | \$987.83 | \$0.00 | \$987.83 |
| 805-171-08 | 13170 | 81 | | 3 | 1 | | 2,100 | 0.1009 | 0.1009 | \$2,481.98 | \$987.83 | \$0.00 | \$987.83 |
| 805-171-09 | 13170 | 82 | | 3 | 1 | | 2,100 | 0.1084 | 0.1084 | \$2,481.98 | \$987.83 | \$0.00 | \$987.83 |
| 805-171-10 | 13170 | 83 | | 3 | 1 | | 2,100 | 0.1225 | 0.1225 | \$2,481.98 | \$987.83 | \$0.00 | \$987.83 |
| 805-171-11 | 13170 | 84 | | 3 | 1 | | 2,100 | 0.1292 | 0.1292 | \$2,481.98 | \$987.83 | \$0.00 | \$987.83 |
| 805-171-12 | 13170 | 85 | | 3 | 1 | | 2,100 | 0.1074 | 0.1074 | \$2,481.98 | \$987.83 | \$0.00 | \$987.83 |
| 805-171-13 | 13170 | 86 | | 3 | 1 | | 2,350 | 0.1533 | 0.1533 | \$2,481.98 | \$987.83 | \$0.00 | \$987.83 |
| 805-171-14 | 13170 | A | | EX | 0 | | 0 | 0.7410 | 0.0000 | \$0.00 | \$0.00 | \$0.00 | \$0.00 |
| 805-171-15 | 13170 | 88 | | EX | 0 | | 0 | 10.8500 | 0.0000 | \$0.00 | \$0.00 | \$0.00 | \$0.00 |

**COMMUNITY FACILITIES DISTRICT NO. 87-5B
OF THE COUNTY OF ORANGE
(RANCHO SANTA MARGARITA)**

FISCAL YEAR 2012-13 SPECIAL TAX LEVY

8:46:38AM

| <u>ASSESSOR PARCEL NUMBER</u> | <u>TRACT</u> | <u>LOT</u> | <u>UNIT</u> | <u>TAX CLASS</u> | <u>NBR UNITS</u> | <u>PERMIT DATE</u> | <u>BLDG SQ FT</u> | <u>PARCEL ACRES</u> | <u>TAXABLE ACRES</u> | <u>MAXIMUM TABLE 1/UNDEV SPECIAL TAX</u> | <u>STEP 1 SPECIAL TAX</u> | <u>STEP 2 SPECIAL TAX</u> | <u>2012-13 SPECIAL TAX</u> |
|---------------------------------------|--------------|------------|-------------|----------------------|----------------------|------------------------|-----------------------|-------------------------|--------------------------|--|-------------------------------|-------------------------------|--------------------------------|
| 805-171-16 | 13170 | 87 | | EX | 0 | | 0 | 2.7201 | 0.0000 | \$0.00 | \$0.00 | \$0.00 | \$0.00 |
| 805-171-17 | 13168 | B | | EX | 0 | | 0 | 1.0890 | 0.0000 | \$0.00 | \$0.00 | \$0.00 | \$0.00 |
| 805-172-01 | 13168 | 24 | | 3 | 1 | | 2,100 | 0.1426 | 0.1426 | \$2,481.98 | \$987.83 | \$0.00 | \$987.83 |
| 805-172-02 | 13168 | 23 | | 3 | 1 | | 2,319 | 0.1259 | 0.1259 | \$2,481.98 | \$987.83 | \$0.00 | \$987.83 |
| 805-172-03 | 13168 | 22 | | 3 | 1 | | 2,100 | 0.1250 | 0.1250 | \$2,481.98 | \$987.83 | \$0.00 | \$987.83 |
| 805-172-04 | 13168 | 21 | | 3 | 1 | | 2,100 | 0.1215 | 0.1215 | \$2,481.98 | \$987.83 | \$0.00 | \$987.83 |
| 805-172-05 | 13168 | 20 | | 3 | 1 | | 2,100 | 0.1319 | 0.1319 | \$2,481.98 | \$987.83 | \$0.00 | \$987.83 |
| 805-172-06 | 13168 | 19 | | 3 | 1 | | 2,100 | 0.1528 | 0.1528 | \$2,481.98 | \$987.83 | \$0.00 | \$987.83 |
| 805-172-07 | 13168 | 18 | | 1 | 1 | | 3,284 | 0.1518 | 0.1518 | \$3,507.19 | \$1,395.86 | \$0.00 | \$1,395.86 |
| 805-172-08 | 13168 | 17 | | 3 | 1 | | 2,100 | 0.1084 | 0.1084 | \$2,481.98 | \$987.83 | \$0.00 | \$987.83 |
| 805-172-09 | 13168 | 16 | | 3 | 1 | | 2,100 | 0.1416 | 0.1416 | \$2,481.98 | \$987.83 | \$0.00 | \$987.83 |
| 805-172-10 | 13168 | A | | EX | 0 | | 0 | 2.3760 | 0.0000 | \$0.00 | \$0.00 | \$0.00 | \$0.00 |
| 805-173-01 | 13168 | D | | EX | 0 | | 0 | 0.0470 | 0.0000 | \$0.00 | \$0.00 | \$0.00 | \$0.00 |
| 805-173-02 | 13168 | 25 | | 3 | 1 | | 2,100 | 0.1651 | 0.1651 | \$2,481.98 | \$987.83 | \$0.00 | \$987.83 |
| 805-173-03 | 13168 | 26 | | 3 | 1 | | 2,100 | 0.1439 | 0.1439 | \$2,481.98 | \$987.83 | \$0.00 | \$987.83 |
| 805-173-04 | 13168 | 27 | | 3 | 1 | | 2,100 | 0.1301 | 0.1301 | \$2,481.98 | \$987.83 | \$0.00 | \$987.83 |
| 805-173-05 | 13168 | 28 | | 3 | 1 | | 2,100 | 0.1179 | 0.1179 | \$2,481.98 | \$987.83 | \$0.00 | \$987.83 |
| 805-173-06 | 13168 | 29 | | 3 | 1 | | 2,100 | 0.1217 | 0.1217 | \$2,481.98 | \$987.83 | \$0.00 | \$987.83 |
| 805-173-07 | 13168 | E | | EX | 0 | | 0 | 0.0000 | 0.0000 | \$0.00 | \$0.00 | \$0.00 | \$0.00 |
| 805-181-01 | 13169 | POR C | | EX | 0 | | 0 | 1.9180 | 0.0000 | \$0.00 | \$0.00 | \$0.00 | \$0.00 |
| 805-181-02 | 13169 | POR C | | EX | 0 | | 0 | 0.0000 | 0.0000 | \$0.00 | \$0.00 | \$0.00 | \$0.00 |
| 805-181-03 | 13169 | POR C | | EX | 0 | | 0 | 0.0000 | 0.0000 | \$0.00 | \$0.00 | \$0.00 | \$0.00 |
| 805-181-04 | 13169 | POR C | | EX | 0 | | 0 | 0.0000 | 0.0000 | \$0.00 | \$0.00 | \$0.00 | \$0.00 |
| 805-181-05 | 13169 | 33 | | 3 | 1 | | 2,100 | 0.1872 | 0.1872 | \$2,481.98 | \$987.83 | \$0.00 | \$987.83 |
| 805-181-06 | 13169 | 34 | | 3 | 1 | | 2,100 | 0.1408 | 0.1408 | \$2,481.98 | \$987.83 | \$0.00 | \$987.83 |
| 805-181-07 | 13169 | 35 | | 3 | 1 | | 2,100 | 0.1246 | 0.1246 | \$2,481.98 | \$987.83 | \$0.00 | \$987.83 |
| 805-181-08 | 13169 | 36 | | 3 | 1 | | 2,100 | 0.1241 | 0.1241 | \$2,481.98 | \$987.83 | \$0.00 | \$987.83 |
| 805-181-09 | 13169 | 37 | | 3 | 1 | | 2,100 | 0.1208 | 0.1208 | \$2,481.98 | \$987.83 | \$0.00 | \$987.83 |
| 805-181-10 | 13169 | 38 | | 3 | 1 | | 2,100 | 0.1171 | 0.1171 | \$2,481.98 | \$987.83 | \$0.00 | \$987.83 |
| 805-181-11 | 13169 | 39 | | 3 | 1 | | 2,100 | 0.1099 | 0.1099 | \$2,481.98 | \$987.83 | \$0.00 | \$987.83 |
| 805-181-12 | 13169 | 40 | | 3 | 1 | | 2,100 | 0.1125 | 0.1125 | \$2,481.98 | \$987.83 | \$0.00 | \$987.83 |
| 805-181-13 | 13169 | 41 | | 3 | 1 | | 2,100 | 0.1165 | 0.1165 | \$2,481.98 | \$987.83 | \$0.00 | \$987.83 |
| 805-181-14 | 13169 | 42 | | 3 | 1 | | 2,100 | 0.1205 | 0.1205 | \$2,481.98 | \$987.83 | \$0.00 | \$987.83 |
| 805-181-15 | 13169 | 43 | | 3 | 1 | | 2,100 | 0.1097 | 0.1097 | \$2,481.98 | \$987.83 | \$0.00 | \$987.83 |
| 805-181-16 | 13169 | 44 | | 3 | 1 | | 2,100 | 0.1199 | 0.1199 | \$2,481.98 | \$987.83 | \$0.00 | \$987.83 |

**COMMUNITY FACILITIES DISTRICT NO. 87-5B
OF THE COUNTY OF ORANGE
(RANCHO SANTA MARGARITA)**

FISCAL YEAR 2012-13 SPECIAL TAX LEVY

8:46:38AM

| ASSESSOR PARCEL NUMBER | TRACT | LOT | UNIT | TAX CLASS | NBR UNITS | PERMIT DATE | BLDG SQ FT | PARCEL ACRES | TAXABLE ACRES | MAXIMUM | STEP 1 | STEP 2 | 2012-13 |
|------------------------------|-------|-----|------|--------------|--------------|----------------|---------------|-----------------|------------------|---------------------------------|-------------|-------------|-------------|
| | | | | | | | | | | TABLE 1/UNDEV SPECIAL TAX | SPECIAL TAX | SPECIAL TAX | SPECIAL TAX |
| 805-181-17 | 13169 | 45 | | 3 | 1 | | 2,100 | 0.1595 | 0.1595 | \$2,481.98 | \$987.83 | \$0.00 | \$987.83 |
| 805-181-18 | 13169 | 46 | | 3 | 1 | | 2,240 | 0.1838 | 0.1838 | \$2,481.98 | \$987.83 | \$0.00 | \$987.83 |
| 805-181-19 | 13169 | 47 | | 3 | 1 | | 2,100 | 0.1785 | 0.1785 | \$2,481.98 | \$987.83 | \$0.00 | \$987.83 |
| 805-181-20 | 13169 | 48 | | 3 | 1 | | 2,100 | 0.1454 | 0.1454 | \$2,481.98 | \$987.83 | \$0.00 | \$987.83 |
| 805-181-21 | 13169 | 49 | | 3 | 1 | | 2,100 | 0.1188 | 0.1188 | \$2,481.98 | \$987.83 | \$0.00 | \$987.83 |
| 805-181-22 | 13169 | 50 | | 3 | 1 | | 2,100 | 0.1122 | 0.1122 | \$2,481.98 | \$987.83 | \$0.00 | \$987.83 |
| 805-181-23 | 13169 | 51 | | 3 | 1 | | 2,100 | 0.1520 | 0.1520 | \$2,481.98 | \$987.83 | \$0.00 | \$987.83 |
| 805-182-01 | 13171 | A | | EX | 0 | | 0 | 0.5710 | 0.0000 | \$0.00 | \$0.00 | \$0.00 | \$0.00 |
| 805-182-02 | 13171 | 10 | | 3 | 1 | | 2,164 | 0.1793 | 0.1793 | \$2,481.98 | \$987.83 | \$0.00 | \$987.83 |
| 805-182-03 | 13171 | 11 | | 3 | 1 | | 1,750 | 0.2275 | 0.2275 | \$2,481.98 | \$987.83 | \$0.00 | \$987.83 |
| 805-182-04 | 13171 | 12 | | 4 | 1 | | 1,650 | 0.1939 | 0.1939 | \$1,888.31 | \$751.55 | \$0.00 | \$751.55 |
| 805-182-05 | 13171 | 13 | | 3 | 1 | | 1,750 | 0.1797 | 0.1797 | \$2,481.98 | \$987.83 | \$0.00 | \$987.83 |
| 805-182-06 | 13171 | 14 | | 4 | 1 | | 1,650 | 0.1515 | 0.1515 | \$1,888.31 | \$751.55 | \$0.00 | \$751.55 |
| 805-182-07 | 13171 | 15 | | 4 | 1 | | 1,535 | 0.1417 | 0.1417 | \$1,888.31 | \$751.55 | \$0.00 | \$751.55 |
| 805-182-08 | 13171 | 16 | | 3 | 1 | | 1,750 | 0.1860 | 0.1860 | \$2,481.98 | \$987.83 | \$0.00 | \$987.83 |
| 805-182-09 | 13171 | 17 | | 4 | 1 | | 1,650 | 0.1753 | 0.1753 | \$1,888.31 | \$751.55 | \$0.00 | \$751.55 |
| 805-182-10 | 13171 | 18 | | 4 | 1 | | 1,535 | 0.1570 | 0.1570 | \$1,888.31 | \$751.55 | \$0.00 | \$751.55 |
| 805-182-11 | 13171 | 19 | | 3 | 1 | | 1,750 | 0.1453 | 0.1453 | \$2,481.98 | \$987.83 | \$0.00 | \$987.83 |
| 805-182-12 | 13171 | 20 | | 4 | 1 | | 1,535 | 0.1500 | 0.1500 | \$1,888.31 | \$751.55 | \$0.00 | \$751.55 |
| 805-182-13 | 13171 | 21 | | 3 | 1 | | 1,750 | 0.1847 | 0.1847 | \$2,481.98 | \$987.83 | \$0.00 | \$987.83 |
| 805-182-14 | 13171 | 22 | | 3 | 1 | | 1,750 | 0.1542 | 0.1542 | \$2,481.98 | \$987.83 | \$0.00 | \$987.83 |
| 805-182-15 | 13171 | 23 | | 4 | 1 | | 1,650 | 0.1024 | 0.1024 | \$1,888.31 | \$751.55 | \$0.00 | \$751.55 |
| 805-182-16 | 13171 | 24 | | 3 | 1 | | 1,750 | 0.1026 | 0.1026 | \$2,481.98 | \$987.83 | \$0.00 | \$987.83 |
| 805-182-17 | 13171 | 25 | | 4 | 1 | | 1,535 | 0.1033 | 0.1033 | \$1,888.31 | \$751.55 | \$0.00 | \$751.55 |
| 805-182-18 | 13171 | 26 | | 3 | 1 | | 1,750 | 0.1024 | 0.1024 | \$2,481.98 | \$987.83 | \$0.00 | \$987.83 |
| 805-182-19 | 13171 | 27 | | 4 | 1 | | 1,650 | 0.1027 | 0.1027 | \$1,888.31 | \$751.55 | \$0.00 | \$751.55 |
| 805-182-20 | 13171 | 28 | | 3 | 1 | | 1,750 | 0.1025 | 0.1025 | \$2,481.98 | \$987.83 | \$0.00 | \$987.83 |
| 805-182-21 | 13171 | 29 | | 4 | 1 | | 1,535 | 0.1067 | 0.1067 | \$1,888.31 | \$751.55 | \$0.00 | \$751.55 |
| 805-182-22 | 13171 | 30 | | 3 | 1 | | 1,750 | 0.0990 | 0.0990 | \$2,481.98 | \$987.83 | \$0.00 | \$987.83 |
| 805-182-23 | 13171 | 31 | | 4 | 1 | | 1,650 | 0.0927 | 0.0927 | \$1,888.31 | \$751.55 | \$0.00 | \$751.55 |
| 805-182-24 | 13171 | 32 | | 3 | 1 | | 1,750 | 0.1436 | 0.1436 | \$2,481.98 | \$987.83 | \$0.00 | \$987.83 |
| 805-182-25 | 13171 | 33 | | 4 | 1 | | 1,535 | 0.1665 | 0.1665 | \$1,888.31 | \$751.55 | \$0.00 | \$751.55 |
| 805-182-26 | 13171 | 34 | | 4 | 1 | | 1,650 | 0.1197 | 0.1197 | \$1,888.31 | \$751.55 | \$0.00 | \$751.55 |
| 805-182-27 | 13171 | 35 | | 4 | 1 | | 1,535 | 0.1344 | 0.1344 | \$1,888.31 | \$751.55 | \$0.00 | \$751.55 |
| 805-182-28 | 13171 | 36 | | 3 | 1 | | 1,750 | 0.1407 | 0.1407 | \$2,481.98 | \$987.83 | \$0.00 | \$987.83 |

**COMMUNITY FACILITIES DISTRICT NO. 87-5B
OF THE COUNTY OF ORANGE
(RANCHO SANTA MARGARITA)**

FISCAL YEAR 2012-13 SPECIAL TAX LEVY

8:46:38AM

| ASSESSOR PARCEL NUMBER | TRACT | LOT | UNIT | TAX CLASS | NBR UNITS | PERMIT DATE | BLDG SQ FT | PARCEL ACRES | TAXABLE ACRES | MAXIMUM | STEP 1 | STEP 2 | 2012-13 |
|------------------------------|-------|-----|------|--------------|--------------|----------------|---------------|-----------------|------------------|---------------------------------|-------------|-------------|-------------|
| | | | | | | | | | | TABLE 1/UNDEV SPECIAL TAX | SPECIAL TAX | SPECIAL TAX | SPECIAL TAX |
| 805-182-29 | 13171 | 37 | | 4 | 1 | | 1,650 | 0.1311 | 0.1311 | \$1,888.31 | \$751.55 | \$0.00 | \$751.55 |
| 805-182-30 | 13171 | 38 | | 3 | 1 | | 1,750 | 0.1222 | 0.1222 | \$2,481.98 | \$987.83 | \$0.00 | \$987.83 |
| 805-182-31 | 13171 | 39 | | 4 | 1 | | 1,650 | 0.1058 | 0.1058 | \$1,888.31 | \$751.55 | \$0.00 | \$751.55 |
| 805-182-32 | 13171 | 40 | | 4 | 1 | | 1,535 | 0.1108 | 0.1108 | \$1,888.31 | \$751.55 | \$0.00 | \$751.55 |
| 805-182-33 | 13171 | 41 | | 3 | 1 | | 1,750 | 0.1189 | 0.1189 | \$2,481.98 | \$987.83 | \$0.00 | \$987.83 |
| 805-182-34 | 13171 | 42 | | 4 | 1 | | 1,650 | 0.1198 | 0.1198 | \$1,888.31 | \$751.55 | \$0.00 | \$751.55 |
| 805-182-35 | 13171 | 43 | | 4 | 1 | | 1,535 | 0.1135 | 0.1135 | \$1,888.31 | \$751.55 | \$0.00 | \$751.55 |
| 805-182-36 | 13171 | 44 | | 3 | 1 | | 1,750 | 0.1477 | 0.1477 | \$2,481.98 | \$987.83 | \$0.00 | \$987.83 |
| 805-182-38 | 13171 | 46 | | 3 | 1 | | 1,750 | 0.1382 | 0.1382 | \$2,481.98 | \$987.83 | \$0.00 | \$987.83 |
| 805-182-39 | 13171 | 47 | | 4 | 1 | | 1,650 | 0.1101 | 0.1101 | \$1,888.31 | \$751.55 | \$0.00 | \$751.55 |
| 805-182-40 | 13171 | 48 | | 3 | 1 | | 1,750 | 0.1011 | 0.1011 | \$2,481.98 | \$987.83 | \$0.00 | \$987.83 |
| 805-182-41 | 13171 | 49 | | 4 | 1 | | 1,650 | 0.1152 | 0.1152 | \$1,888.31 | \$751.55 | \$0.00 | \$751.55 |
| 805-182-42 | 13171 | 50 | | 4 | 1 | | 1,535 | 0.2124 | 0.2124 | \$1,888.31 | \$751.55 | \$0.00 | \$751.55 |
| 805-182-44 | 13171 | 45 | | 4 | 1 | | 1,650 | 0.2032 | 0.2032 | \$1,888.31 | \$751.55 | \$0.00 | \$751.55 |
| 805-191-01 | 13169 | 54 | | 3 | 1 | | 2,280 | 0.3452 | 0.3452 | \$2,481.98 | \$987.83 | \$0.00 | \$987.83 |
| 805-191-02 | 13169 | 53 | | 3 | 1 | | 2,100 | 0.1905 | 0.1905 | \$2,481.98 | \$987.83 | \$0.00 | \$987.83 |
| 805-191-03 | 13169 | 52 | | 3 | 1 | | 2,100 | 0.2026 | 0.2026 | \$2,481.98 | \$987.83 | \$0.00 | \$987.83 |
| 805-191-04 | 13169 | G | | EX | 0 | | 0 | 3.4270 | 0.0000 | \$0.00 | \$0.00 | \$0.00 | \$0.00 |
| 805-191-05 | 13169 | 20 | | 3 | 1 | | 2,100 | 0.1923 | 0.1923 | \$2,481.98 | \$987.83 | \$0.00 | \$987.83 |
| 805-191-06 | 13169 | F | | EX | 0 | | 0 | 0.0640 | 0.0000 | \$0.00 | \$0.00 | \$0.00 | \$0.00 |
| 805-191-07 | 13169 | 15 | | 3 | 1 | | 2,100 | 0.1702 | 0.1702 | \$2,481.98 | \$987.83 | \$0.00 | \$987.83 |
| 805-191-08 | 13169 | 16 | | 3 | 1 | | 2,100 | 0.1069 | 0.1069 | \$2,481.98 | \$987.83 | \$0.00 | \$987.83 |
| 805-191-09 | 13169 | 17 | | 3 | 1 | | 2,100 | 0.1200 | 0.1200 | \$2,481.98 | \$987.83 | \$0.00 | \$987.83 |
| 805-191-10 | 13169 | 18 | | 3 | 1 | | 2,100 | 0.1144 | 0.1144 | \$2,481.98 | \$987.83 | \$0.00 | \$987.83 |
| 805-191-11 | 13169 | 19 | | 3 | 1 | | 2,100 | 0.1239 | 0.1239 | \$2,481.98 | \$987.83 | \$0.00 | \$987.83 |
| 805-191-12 | 13169 | E | | EX | 0 | | 0 | 0.0500 | 0.0000 | \$0.00 | \$0.00 | \$0.00 | \$0.00 |
| 805-191-13 | 13169 | 9 | | 3 | 1 | | 2,100 | 0.1443 | 0.1443 | \$2,481.98 | \$987.83 | \$0.00 | \$987.83 |
| 805-191-14 | 13169 | 10 | | 3 | 1 | | 2,100 | 0.2633 | 0.2633 | \$2,481.98 | \$987.83 | \$0.00 | \$987.83 |
| 805-191-15 | 13169 | 11 | | 3 | 1 | | 2,100 | 0.2065 | 0.2065 | \$2,481.98 | \$987.83 | \$0.00 | \$987.83 |
| 805-191-16 | 13169 | 12 | | 3 | 1 | | 2,100 | 0.2025 | 0.2025 | \$2,481.98 | \$987.83 | \$0.00 | \$987.83 |
| 805-191-17 | 13169 | 13 | | 3 | 1 | | 2,250 | 0.1730 | 0.1730 | \$2,481.98 | \$987.83 | \$0.00 | \$987.83 |
| 805-191-18 | 13169 | 14 | | 3 | 1 | | 2,202 | 0.3174 | 0.3174 | \$2,481.98 | \$987.83 | \$0.00 | \$987.83 |
| 805-191-19 | 13169 | 1 | | 3 | 1 | | 2,100 | 0.2481 | 0.2481 | \$2,481.98 | \$987.83 | \$0.00 | \$987.83 |
| 805-191-20 | 13169 | 2 | | 3 | 1 | | 2,100 | 0.1171 | 0.1171 | \$2,481.98 | \$987.83 | \$0.00 | \$987.83 |
| 805-191-21 | 13169 | 3 | | 3 | 1 | | 2,100 | 0.1155 | 0.1155 | \$2,481.98 | \$987.83 | \$0.00 | \$987.83 |

**COMMUNITY FACILITIES DISTRICT NO. 87-5B
OF THE COUNTY OF ORANGE
(RANCHO SANTA MARGARITA)**

FISCAL YEAR 2012-13 SPECIAL TAX LEVY

8:46:38AM

| ASSESSOR PARCEL NUMBER | TRACT | LOT | UNIT | TAX CLASS | NBR UNITS | PERMIT DATE | BLDG SQ FT | PARCEL ACRES | TAXABLE ACRES | MAXIMUM | STEP 1 | STEP 2 | 2012-13 |
|------------------------------|-------|-----|------|--------------|--------------|----------------|---------------|-----------------|------------------|---------------------------------|-------------|-------------|-------------|
| | | | | | | | | | | TABLE 1/UNDEV SPECIAL TAX | SPECIAL TAX | SPECIAL TAX | SPECIAL TAX |
| 805-191-22 | 13169 | 4 | | 3 | 1 | | 2,100 | 0.1608 | 0.1608 | \$2,481.98 | \$987.83 | \$0.00 | \$987.83 |
| 805-191-23 | 13169 | 5 | | 3 | 1 | | 2,100 | 0.1288 | 0.1288 | \$2,481.98 | \$987.83 | \$0.00 | \$987.83 |
| 805-191-24 | 13169 | 6 | | 3 | 1 | | 2,100 | 0.1257 | 0.1257 | \$2,481.98 | \$987.83 | \$0.00 | \$987.83 |
| 805-191-25 | 13169 | 7 | | 3 | 1 | | 2,100 | 0.1304 | 0.1304 | \$2,481.98 | \$987.83 | \$0.00 | \$987.83 |
| 805-191-26 | 13169 | 8 | | 3 | 1 | | 2,100 | 0.1260 | 0.1260 | \$2,481.98 | \$987.83 | \$0.00 | \$987.83 |
| 805-191-27 | 13169 | D | | EX | 0 | | 0 | 0.0540 | 0.0000 | \$0.00 | \$0.00 | \$0.00 | \$0.00 |
| 805-191-28 | 13169 | A,D | | EX | 0 | | 0 | 0.9700 | 0.0000 | \$0.00 | \$0.00 | \$0.00 | \$0.00 |
| 805-191-29 | 13169 | A,D | | EX | 0 | | 0 | 0.0000 | 0.0000 | \$0.00 | \$0.00 | \$0.00 | \$0.00 |
| 805-191-30 | 13169 | A,D | | EX | 0 | | 0 | 0.0000 | 0.0000 | \$0.00 | \$0.00 | \$0.00 | \$0.00 |
| 805-191-31 | 13169 | G | | EX | 0 | | 0 | 0.0000 | 0.0000 | \$0.00 | \$0.00 | \$0.00 | \$0.00 |
| 805-192-01 | 13166 | B | | EX | 0 | | 0 | 0.0050 | 0.0000 | \$0.00 | \$0.00 | \$0.00 | \$0.00 |
| 805-201-01 | 13169 | 21 | | 3 | 1 | | 2,100 | 0.2139 | 0.2139 | \$2,481.98 | \$987.83 | \$0.00 | \$987.83 |
| 805-201-02 | 13169 | 22 | | 3 | 1 | | 2,100 | 0.1660 | 0.1660 | \$2,481.98 | \$987.83 | \$0.00 | \$987.83 |
| 805-201-03 | 13169 | 23 | | 3 | 1 | | 2,100 | 0.1543 | 0.1543 | \$2,481.98 | \$987.83 | \$0.00 | \$987.83 |
| 805-201-04 | 13169 | 24 | | 3 | 1 | | 2,307 | 0.1474 | 0.1474 | \$2,481.98 | \$987.83 | \$0.00 | \$987.83 |
| 805-201-05 | 13169 | 25 | | 3 | 1 | | 2,238 | 0.1429 | 0.1429 | \$2,481.98 | \$987.83 | \$0.00 | \$987.83 |
| 805-201-06 | 13169 | 26 | | 3 | 1 | | 2,100 | 0.1467 | 0.1467 | \$2,481.98 | \$987.83 | \$0.00 | \$987.83 |
| 805-201-07 | 13169 | 27 | | 3 | 1 | | 2,100 | 0.1355 | 0.1355 | \$2,481.98 | \$987.83 | \$0.00 | \$987.83 |
| 805-201-08 | 13169 | 28 | | 3 | 1 | | 2,100 | 0.1233 | 0.1233 | \$2,481.98 | \$987.83 | \$0.00 | \$987.83 |
| 805-201-09 | 13169 | 29 | | 3 | 1 | | 2,100 | 0.1217 | 0.1217 | \$2,481.98 | \$987.83 | \$0.00 | \$987.83 |
| 805-201-10 | 13169 | 30 | | 3 | 1 | | 2,100 | 0.1006 | 0.1006 | \$2,481.98 | \$987.83 | \$0.00 | \$987.83 |
| 805-201-11 | 13169 | 31 | | 3 | 1 | | 2,100 | 0.1028 | 0.1028 | \$2,481.98 | \$987.83 | \$0.00 | \$987.83 |
| 805-201-12 | 13169 | 32 | | 3 | 1 | | 2,100 | 0.2441 | 0.2441 | \$2,481.98 | \$987.83 | \$0.00 | \$987.83 |
| 805-201-13 | 13169 | B | | EX | 0 | | 0 | 1.0900 | 0.0000 | \$0.00 | \$0.00 | \$0.00 | \$0.00 |
| 805-201-14 | 13168 | 15 | | 3 | 1 | | 2,100 | 0.2127 | 0.2127 | \$2,481.98 | \$987.83 | \$0.00 | \$987.83 |
| 805-201-15 | 13168 | 14 | | 3 | 1 | | 2,100 | 0.1561 | 0.1561 | \$2,481.98 | \$987.83 | \$0.00 | \$987.83 |
| 805-201-16 | 13168 | 13 | | 3 | 1 | | 2,100 | 0.1414 | 0.1414 | \$2,481.98 | \$987.83 | \$0.00 | \$987.83 |
| 805-201-17 | 13168 | 12 | | 3 | 1 | | 2,100 | 0.1128 | 0.1128 | \$2,481.98 | \$987.83 | \$0.00 | \$987.83 |
| 805-201-18 | 13168 | 11 | | 3 | 1 | | 2,100 | 0.1040 | 0.1040 | \$2,481.98 | \$987.83 | \$0.00 | \$987.83 |
| 805-201-19 | 13168 | 10 | | 3 | 1 | | 2,100 | 0.0948 | 0.0948 | \$2,481.98 | \$987.83 | \$0.00 | \$987.83 |
| 805-201-20 | 13168 | 9 | | 3 | 1 | | 2,100 | 0.0977 | 0.0977 | \$2,481.98 | \$987.83 | \$0.00 | \$987.83 |
| 805-201-21 | 13168 | 8 | | 3 | 1 | | 2,100 | 0.1131 | 0.1131 | \$2,481.98 | \$987.83 | \$0.00 | \$987.83 |
| 805-201-22 | 13168 | 7 | | 3 | 1 | | 2,100 | 0.1268 | 0.1268 | \$2,481.98 | \$987.83 | \$0.00 | \$987.83 |
| 805-201-23 | 13168 | 6 | | 3 | 1 | | 2,100 | 0.1113 | 0.1113 | \$2,481.98 | \$987.83 | \$0.00 | \$987.83 |
| 805-201-24 | 13168 | 5 | | 3 | 1 | | 2,100 | 0.1133 | 0.1133 | \$2,481.98 | \$987.83 | \$0.00 | \$987.83 |

**COMMUNITY FACILITIES DISTRICT NO. 87-5B
OF THE COUNTY OF ORANGE
(RANCHO SANTA MARGARITA)**

FISCAL YEAR 2012-13 SPECIAL TAX LEVY

8:46:38AM

| ASSESSOR PARCEL NUMBER | TRACT | LOT | UNIT | TAX CLASS | NBR UNITS | PERMIT DATE | BLDG SQ FT | PARCEL ACRES | TAXABLE ACRES | MAXIMUM | STEP 1 | STEP 2 | 2012-13 |
|------------------------------|-------|-----|------|--------------|--------------|----------------|---------------|-----------------|------------------|---------------------------------|-------------|-------------|-------------|
| | | | | | | | | | | TABLE 1/UNDEV SPECIAL TAX | SPECIAL TAX | SPECIAL TAX | SPECIAL TAX |
| 805-201-25 | 13168 | 4 | | 3 | 1 | | 2,100 | 0.1081 | 0.1081 | \$2,481.98 | \$987.83 | \$0.00 | \$987.83 |
| 805-201-26 | 13168 | 3 | | 3 | 1 | | 2,100 | 0.1095 | 0.1095 | \$2,481.98 | \$987.83 | \$0.00 | \$987.83 |
| 805-201-27 | 13168 | 2 | | 3 | 1 | | 2,100 | 0.1055 | 0.1055 | \$2,481.98 | \$987.83 | \$0.00 | \$987.83 |
| 805-201-28 | 13168 | 1 | | 3 | 1 | | 2,100 | 0.1160 | 0.1160 | \$2,481.98 | \$987.83 | \$0.00 | \$987.83 |
| 805-201-29 | 13168 | A | | EX | 0 | | 0 | 1.4000 | 0.0000 | \$0.00 | \$0.00 | \$0.00 | \$0.00 |
| 805-201-30 | 13168 | 30 | | 3 | 1 | | 2,100 | 0.1261 | 0.1261 | \$2,481.98 | \$987.83 | \$0.00 | \$987.83 |
| 805-201-31 | 13168 | 31 | | 3 | 1 | | 2,394 | 0.1231 | 0.1231 | \$2,481.98 | \$987.83 | \$0.00 | \$987.83 |
| 805-201-32 | 13168 | 32 | | 3 | 1 | | 2,100 | 0.1302 | 0.1302 | \$2,481.98 | \$987.83 | \$0.00 | \$987.83 |
| 805-201-33 | 13168 | 33 | | 3 | 1 | | 2,250 | 0.1160 | 0.1160 | \$2,481.98 | \$987.83 | \$0.00 | \$987.83 |
| 805-201-34 | 13168 | 34 | | 3 | 1 | | 2,100 | 0.1463 | 0.1463 | \$2,481.98 | \$987.83 | \$0.00 | \$987.83 |
| 805-201-35 | 13168 | 35 | | 3 | 1 | | 2,100 | 0.1625 | 0.1625 | \$2,481.98 | \$987.83 | \$0.00 | \$987.83 |
| 805-201-36 | 13168 | 36 | | 3 | 1 | | 2,100 | 0.1171 | 0.1171 | \$2,481.98 | \$987.83 | \$0.00 | \$987.83 |
| 805-201-37 | 13168 | 37 | | 3 | 1 | | 2,100 | 0.1230 | 0.1230 | \$2,481.98 | \$987.83 | \$0.00 | \$987.83 |
| 805-201-38 | 13168 | 38 | | 3 | 1 | | 2,100 | 0.1049 | 0.1049 | \$2,481.98 | \$987.83 | \$0.00 | \$987.83 |
| 805-201-39 | 13168 | 39 | | 3 | 1 | | 2,100 | 0.0918 | 0.0918 | \$2,481.98 | \$987.83 | \$0.00 | \$987.83 |
| 805-201-40 | 13168 | 40 | | 3 | 1 | | 2,100 | 0.0918 | 0.0918 | \$2,481.98 | \$987.83 | \$0.00 | \$987.83 |
| 805-201-41 | 13168 | 41 | | 3 | 1 | | 2,100 | 0.0918 | 0.0918 | \$2,481.98 | \$987.83 | \$0.00 | \$987.83 |
| 805-201-42 | 13168 | 42 | | 3 | 1 | | 2,100 | 0.0918 | 0.0918 | \$2,481.98 | \$987.83 | \$0.00 | \$987.83 |
| 805-201-43 | 13168 | 43 | | 3 | 1 | | 2,100 | 0.0950 | 0.0950 | \$2,481.98 | \$987.83 | \$0.00 | \$987.83 |
| 805-201-44 | 13168 | 44 | | 3 | 1 | | 2,100 | 0.0997 | 0.0997 | \$2,481.98 | \$987.83 | \$0.00 | \$987.83 |
| 805-201-45 | 13168 | 45 | | 3 | 1 | | 2,100 | 0.1002 | 0.1002 | \$2,481.98 | \$987.83 | \$0.00 | \$987.83 |
| 805-201-46 | 13168 | 46 | | 3 | 1 | | 2,100 | 0.1145 | 0.1145 | \$2,481.98 | \$987.83 | \$0.00 | \$987.83 |
| 805-201-47 | 13168 | 47 | | 3 | 1 | | 2,100 | 0.1279 | 0.1279 | \$2,481.98 | \$987.83 | \$0.00 | \$987.83 |
| 805-201-48 | 13168 | 48 | | 3 | 1 | | 2,100 | 0.1322 | 0.1322 | \$2,481.98 | \$987.83 | \$0.00 | \$987.83 |
| 805-201-49 | 13168 | C | | EX | 0 | | 0 | 0.0390 | 0.0000 | \$0.00 | \$0.00 | \$0.00 | \$0.00 |
| 805-201-50 | 13168 | E | | EX | 0 | | 0 | 2.5390 | 0.0000 | \$0.00 | \$0.00 | \$0.00 | \$0.00 |
| 805-201-51 | 13168 | E | | EX | 0 | | 0 | 0.0000 | 0.0000 | \$0.00 | \$0.00 | \$0.00 | \$0.00 |
| 805-201-52 | 13169 | B | | EX | 0 | | 0 | 1.3490 | 0.0000 | \$0.00 | \$0.00 | \$0.00 | \$0.00 |
| 805-211-01 | 13165 | A | | EX | 0 | | 0 | 1.7880 | 0.0000 | \$0.00 | \$0.00 | \$0.00 | \$0.00 |
| 805-211-03 | 13166 | A | | EX | 0 | | 0 | 2.5790 | 0.0000 | \$0.00 | \$0.00 | \$0.00 | \$0.00 |
| 805-241-03 | 13084 | 3 | | EX | 0 | | 0 | 8.2920 | 0.0000 | \$0.00 | \$0.00 | \$0.00 | \$0.00 |
| 805-241-04 | 13084 | 4 | | EX | 0 | | 0 | 4.8800 | 0.0000 | \$0.00 | \$0.00 | \$0.00 | \$0.00 |
| 805-241-09 | 13084 | A | | EX | 0 | | 0 | 11.4100 | 0.0000 | \$0.00 | \$0.00 | \$0.00 | \$0.00 |
| 805-241-10 | 13084 | B | | EX | 0 | | 0 | 2.7740 | 0.0000 | \$0.00 | \$0.00 | \$0.00 | \$0.00 |
| 805-241-12 | 13084 | D | | EX | 0 | | 0 | 2.7620 | 0.0000 | \$0.00 | \$0.00 | \$0.00 | \$0.00 |

**COMMUNITY FACILITIES DISTRICT NO. 87-5B
OF THE COUNTY OF ORANGE
(RANCHO SANTA MARGARITA)**

FISCAL YEAR 2012-13 SPECIAL TAX LEVY

8:46:38AM

| ASSESSOR PARCEL NUMBER | TRACT | LOT | UNIT | TAX CLASS | NBR UNITS | PERMIT DATE | BLDG SQ FT | PARCEL ACRES | TAXABLE ACRES | MAXIMUM | STEP 1 | STEP 2 | 2012-13 |
|------------------------------|-------|-----|------|--------------|--------------|----------------|---------------|-----------------|------------------|---------------------------------|-------------|-------------|-------------|
| | | | | | | | | | | TABLE 1/UNDEV SPECIAL TAX | SPECIAL TAX | SPECIAL TAX | SPECIAL TAX |
| 805-241-13 | 13084 | E | | EX | 0 | | 0 | 0.0410 | 0.0000 | \$0.00 | \$0.00 | \$0.00 | \$0.00 |
| 805-241-14 | 13084 | F | | EX | 0 | | 0 | 0.9210 | 0.0000 | \$0.00 | \$0.00 | \$0.00 | \$0.00 |
| 805-251-04 | 13202 | 1 | | EX | 0 | | 0 | 23.9710 | 0.0000 | \$0.00 | \$0.00 | \$0.00 | \$0.00 |
| 805-251-05 | 13203 | 1 | | EX | 0 | | 0 | 15.0120 | 0.0000 | \$0.00 | \$0.00 | \$0.00 | \$0.00 |
| 805-251-09 | 13202 | B | | EX | 0 | | 0 | 0.2440 | 0.0000 | \$0.00 | \$0.00 | \$0.00 | \$0.00 |
| 805-251-10 | 13203 | A | | EX | 0 | | 0 | 0.1440 | 0.0000 | \$0.00 | \$0.00 | \$0.00 | \$0.00 |
| 805-252-01 | 13203 | A | | EX | 0 | | 0 | 7.4380 | 0.0000 | \$0.00 | \$0.00 | \$0.00 | \$0.00 |
| 805-252-02 | 13203 | A | | EX | 0 | | 0 | 1.1990 | 0.0000 | \$0.00 | \$0.00 | \$0.00 | \$0.00 |
| 805-253-11 | 13226 | 1 | | EX | 0 | | 0 | 0.2170 | 0.0000 | \$0.00 | \$0.00 | \$0.00 | \$0.00 |
| 805-253-12 | 13226 | A | | EX | 0 | | 0 | 0.0500 | 0.0000 | \$0.00 | \$0.00 | \$0.00 | \$0.00 |
| 805-253-13 | 13226 | B | | EX | 0 | | 0 | 0.1650 | 0.0000 | \$0.00 | \$0.00 | \$0.00 | \$0.00 |
| 805-253-14 | 13226 | C | | EX | 0 | | 0 | 0.0950 | 0.0000 | \$0.00 | \$0.00 | \$0.00 | \$0.00 |
| 805-253-15 | 13226 | D | | EX | 0 | | 0 | 0.1660 | 0.0000 | \$0.00 | \$0.00 | \$0.00 | \$0.00 |
| 805-253-16 | 13226 | E | | EX | 0 | | 0 | 0.0470 | 0.0000 | \$0.00 | \$0.00 | \$0.00 | \$0.00 |
| 805-253-17 | 13226 | F | | EX | 0 | | 0 | 0.0480 | 0.0000 | \$0.00 | \$0.00 | \$0.00 | \$0.00 |
| 805-253-18 | 13226 | G | | EX | 0 | | 0 | 0.0440 | 0.0000 | \$0.00 | \$0.00 | \$0.00 | \$0.00 |
| 805-254-07 | 13227 | 7 | | EX | 0 | | 0 | 0.3860 | 0.0000 | \$0.00 | \$0.00 | \$0.00 | \$0.00 |
| 805-254-11 | 13227 | 11 | | EX | 0 | | 0 | 0.2870 | 0.0000 | \$0.00 | \$0.00 | \$0.00 | \$0.00 |
| 805-254-12 | 13227 | A | | EX | 0 | | 0 | 0.6120 | 0.0000 | \$0.00 | \$0.00 | \$0.00 | \$0.00 |
| 805-254-13 | 13227 | B | | EX | 0 | | 0 | 0.1130 | 0.0000 | \$0.00 | \$0.00 | \$0.00 | \$0.00 |
| 805-254-14 | 13227 | C | | EX | 0 | | 0 | 0.3990 | 0.0000 | \$0.00 | \$0.00 | \$0.00 | \$0.00 |
| 805-254-15 | 13227 | D | | EX | 0 | | 0 | 0.1190 | 0.0000 | \$0.00 | \$0.00 | \$0.00 | \$0.00 |
| 805-255-05 | 13237 | 5 | | EX | 0 | | 0 | 0.5280 | 0.0000 | \$0.00 | \$0.00 | \$0.00 | \$0.00 |
| 805-256-06 | 13560 | 6 | | EX | 0 | | 0 | 0.2340 | 0.0000 | \$0.00 | \$0.00 | \$0.00 | \$0.00 |
| 805-256-09 | 13560 | A | | EX | 0 | | 0 | 0.3870 | 0.0000 | \$0.00 | \$0.00 | \$0.00 | \$0.00 |
| 805-256-10 | 13560 | B | | EX | 0 | | 0 | 0.6520 | 0.0000 | \$0.00 | \$0.00 | \$0.00 | \$0.00 |
| 805-256-11 | 13560 | C | | EX | 0 | | 0 | 0.4260 | 0.0000 | \$0.00 | \$0.00 | \$0.00 | \$0.00 |
| 805-256-12 | 13560 | D | | EX | 0 | | 0 | 0.0610 | 0.0000 | \$0.00 | \$0.00 | \$0.00 | \$0.00 |
| 805-261-01 | 13085 | 1 | | EX | 0 | | 0 | 31.1490 | 0.0000 | \$0.00 | \$0.00 | \$0.00 | \$0.00 |
| 805-261-05 | 13085 | 5 | | EX | 0 | | 0 | 7.2480 | 0.0000 | \$0.00 | \$0.00 | \$0.00 | \$0.00 |
| 805-261-06 | 13085 | 6 | | EX | 0 | | 0 | 0.9590 | 0.0000 | \$0.00 | \$0.00 | \$0.00 | \$0.00 |
| 805-261-07 | 13085 | 7 | | EX | 0 | | 0 | 1.1670 | 0.0000 | \$0.00 | \$0.00 | \$0.00 | \$0.00 |
| 805-261-08 | 13085 | 8 | | EX | 0 | | 0 | 7.8540 | 0.0000 | \$0.00 | \$0.00 | \$0.00 | \$0.00 |
| 805-261-09 | 13085 | A | | EX | 0 | | 0 | 8.8470 | 0.0000 | \$0.00 | \$0.00 | \$0.00 | \$0.00 |
| 805-261-10 | 13085 | B | | EX | 0 | | 0 | 0.1440 | 0.0000 | \$0.00 | \$0.00 | \$0.00 | \$0.00 |

**COMMUNITY FACILITIES DISTRICT NO. 87-5B
OF THE COUNTY OF ORANGE
(RANCHO SANTA MARGARITA)**

FISCAL YEAR 2012-13 SPECIAL TAX LEVY

8:46:38AM

| ASSESSOR PARCEL NUMBER | TRACT | LOT | UNIT | TAX CLASS | NBR UNITS | PERMIT DATE | BLDG SQ FT | PARCEL ACRES | TAXABLE ACRES | MAXIMUM | STEP 1 | STEP 2 | 2012-13 |
|------------------------------|-------|-----|------|--------------|--------------|----------------|---------------|-----------------|------------------|---------------------------------|-------------|-------------|-------------|
| | | | | | | | | | | TABLE 1/UNDEV SPECIAL TAX | SPECIAL TAX | SPECIAL TAX | SPECIAL TAX |
| 805-262-01 | 13163 | 1 | | 3 | 1 | | 2,190 | 0.1635 | 0.1635 | \$2,481.98 | \$987.83 | \$0.00 | \$987.83 |
| 805-262-02 | 13163 | 2 | | 3 | 1 | | 2,100 | 0.1612 | 0.1612 | \$2,481.98 | \$987.83 | \$0.00 | \$987.83 |
| 805-262-03 | 13163 | 3 | | 1 | 1 | | 3,312 | 0.1523 | 0.1523 | \$3,507.19 | \$1,395.86 | \$0.00 | \$1,395.86 |
| 805-262-04 | 13163 | 4 | | 3 | 1 | | 2,100 | 0.1405 | 0.1405 | \$2,481.98 | \$987.83 | \$0.00 | \$987.83 |
| 805-262-05 | 13163 | 5 | | 3 | 1 | | 2,100 | 0.1207 | 0.1207 | \$2,481.98 | \$987.83 | \$0.00 | \$987.83 |
| 805-262-06 | 13163 | 6 | | 3 | 1 | | 2,100 | 0.1088 | 0.1088 | \$2,481.98 | \$987.83 | \$0.00 | \$987.83 |
| 805-262-07 | 13163 | 7 | | 3 | 1 | | 2,100 | 0.1048 | 0.1048 | \$2,481.98 | \$987.83 | \$0.00 | \$987.83 |
| 805-262-08 | 13163 | 8 | | 3 | 1 | | 2,100 | 0.1024 | 0.1024 | \$2,481.98 | \$987.83 | \$0.00 | \$987.83 |
| 805-262-09 | 13163 | 9 | | 3 | 1 | | 2,100 | 0.1003 | 0.1003 | \$2,481.98 | \$987.83 | \$0.00 | \$987.83 |
| 805-262-10 | 13163 | 10 | | 3 | 1 | | 2,100 | 0.0939 | 0.0939 | \$2,481.98 | \$987.83 | \$0.00 | \$987.83 |
| 805-262-11 | 13163 | 11 | | 3 | 1 | | 2,228 | 0.0948 | 0.0948 | \$2,481.98 | \$987.83 | \$0.00 | \$987.83 |
| 805-262-12 | 13163 | 12 | | 3 | 1 | | 2,100 | 0.0989 | 0.0989 | \$2,481.98 | \$987.83 | \$0.00 | \$987.83 |
| 805-262-13 | 13163 | 13 | | 3 | 1 | | 2,257 | 0.1047 | 0.1047 | \$2,481.98 | \$987.83 | \$0.00 | \$987.83 |
| 805-262-14 | 13163 | 14 | | 2 | 1 | | 2,450 | 0.1057 | 0.1057 | \$3,023.13 | \$1,203.20 | \$0.00 | \$1,203.20 |
| 805-262-15 | 13163 | 15 | | 3 | 1 | | 2,100 | 0.1021 | 0.1021 | \$2,481.98 | \$987.83 | \$0.00 | \$987.83 |
| 805-262-16 | 13163 | 16 | | 3 | 1 | | 2,100 | 0.0996 | 0.0996 | \$2,481.98 | \$987.83 | \$0.00 | \$987.83 |
| 805-262-17 | 13163 | 17 | | 3 | 1 | | 2,100 | 0.1015 | 0.1015 | \$2,481.98 | \$987.83 | \$0.00 | \$987.83 |
| 805-262-18 | 13163 | 18 | | 3 | 1 | | 2,100 | 0.1003 | 0.1003 | \$2,481.98 | \$987.83 | \$0.00 | \$987.83 |
| 805-262-19 | 13163 | 19 | | 3 | 1 | | 2,100 | 0.0964 | 0.0964 | \$2,481.98 | \$987.83 | \$0.00 | \$987.83 |
| 805-262-20 | 13163 | 20 | | 3 | 1 | | 2,356 | 0.0967 | 0.0967 | \$2,481.98 | \$987.83 | \$0.00 | \$987.83 |
| 805-262-21 | 13163 | 21 | | 3 | 1 | | 2,100 | 0.0973 | 0.0973 | \$2,481.98 | \$987.83 | \$0.00 | \$987.83 |
| 805-262-22 | 13163 | 22 | | 3 | 1 | | 2,100 | 0.0951 | 0.0951 | \$2,481.98 | \$987.83 | \$0.00 | \$987.83 |
| 805-262-23 | 13163 | 23 | | 3 | 1 | | 2,100 | 0.1508 | 0.1508 | \$2,481.98 | \$987.83 | \$0.00 | \$987.83 |
| 805-262-24 | 13163 | 24 | | 2 | 1 | | 2,568 | 0.1475 | 0.1475 | \$3,023.13 | \$1,203.20 | \$0.00 | \$1,203.20 |
| 805-262-25 | 13163 | 25 | | 3 | 1 | | 2,100 | 0.1186 | 0.1186 | \$2,481.98 | \$987.83 | \$0.00 | \$987.83 |
| 805-262-26 | 13163 | 26 | | 3 | 1 | | 2,100 | 0.0998 | 0.0998 | \$2,481.98 | \$987.83 | \$0.00 | \$987.83 |
| 805-262-27 | 13163 | 27 | | 3 | 1 | | 2,100 | 0.1015 | 0.1015 | \$2,481.98 | \$987.83 | \$0.00 | \$987.83 |
| 805-262-28 | 13163 | 28 | | 3 | 1 | | 2,100 | 0.1000 | 0.1000 | \$2,481.98 | \$987.83 | \$0.00 | \$987.83 |
| 805-262-29 | 13163 | 29 | | 3 | 1 | | 2,355 | 0.0984 | 0.0984 | \$2,481.98 | \$987.83 | \$0.00 | \$987.83 |
| 805-262-30 | 13163 | 30 | | 3 | 1 | | 2,100 | 0.0999 | 0.0999 | \$2,481.98 | \$987.83 | \$0.00 | \$987.83 |
| 805-262-31 | 13163 | 31 | | 3 | 1 | | 2,100 | 0.0964 | 0.0964 | \$2,481.98 | \$987.83 | \$0.00 | \$987.83 |
| 805-262-32 | 13163 | 32 | | 3 | 1 | | 2,100 | 0.1267 | 0.1267 | \$2,481.98 | \$987.83 | \$0.00 | \$987.83 |
| 805-262-33 | 13163 | 33 | | 3 | 1 | | 2,100 | 0.1898 | 0.1898 | \$2,481.98 | \$987.83 | \$0.00 | \$987.83 |
| 805-262-34 | 13163 | 34 | | 3 | 1 | | 2,100 | 0.1521 | 0.1521 | \$2,481.98 | \$987.83 | \$0.00 | \$987.83 |
| 805-262-35 | 13163 | 35 | | 3 | 1 | | 2,100 | 0.1186 | 0.1186 | \$2,481.98 | \$987.83 | \$0.00 | \$987.83 |

**COMMUNITY FACILITIES DISTRICT NO. 87-5B
OF THE COUNTY OF ORANGE
(RANCHO SANTA MARGARITA)**

FISCAL YEAR 2012-13 SPECIAL TAX LEVY

8:46:38AM

| ASSESSOR PARCEL NUMBER | TRACT | LOT | UNIT | TAX CLASS | NBR UNITS | PERMIT DATE | BLDG SQ FT | PARCEL ACRES | TAXABLE ACRES | MAXIMUM | STEP 1 | STEP 2 | 2012-13 |
|------------------------------|-------|-----|------|--------------|--------------|----------------|---------------|-----------------|------------------|---------------------------------|-------------|-------------|-------------|
| | | | | | | | | | | TABLE 1/UNDEV SPECIAL TAX | SPECIAL TAX | SPECIAL TAX | SPECIAL TAX |
| 805-262-36 | 13163 | 36 | | 3 | 1 | | 2,100 | 0.0998 | 0.0998 | \$2,481.98 | \$987.83 | \$0.00 | \$987.83 |
| 805-262-37 | 13163 | 37 | | 3 | 1 | | 2,100 | 0.1121 | 0.1121 | \$2,481.98 | \$987.83 | \$0.00 | \$987.83 |
| 805-262-38 | 13163 | 38 | | 3 | 1 | | 2,204 | 0.1061 | 0.1061 | \$2,481.98 | \$987.83 | \$0.00 | \$987.83 |
| 805-262-39 | 13163 | 39 | | 3 | 1 | | 2,100 | 0.1028 | 0.1028 | \$2,481.98 | \$987.83 | \$0.00 | \$987.83 |
| 805-262-40 | 13163 | 40 | | 3 | 1 | | 2,100 | 0.1219 | 0.1219 | \$2,481.98 | \$987.83 | \$0.00 | \$987.83 |
| 805-262-41 | 13163 | 41 | | 3 | 1 | | 2,100 | 0.1403 | 0.1403 | \$2,481.98 | \$987.83 | \$0.00 | \$987.83 |
| 805-262-42 | 13163 | 42 | | 3 | 1 | | 2,100 | 0.1286 | 0.1286 | \$2,481.98 | \$987.83 | \$0.00 | \$987.83 |
| 805-262-43 | 13163 | 43 | | 3 | 1 | | 2,100 | 0.1214 | 0.1214 | \$2,481.98 | \$987.83 | \$0.00 | \$987.83 |
| 805-262-44 | 13163 | 44 | | 3 | 1 | | 2,200 | 0.1213 | 0.1213 | \$2,481.98 | \$987.83 | \$0.00 | \$987.83 |
| 805-262-45 | 13163 | 45 | | 3 | 1 | | 2,100 | 0.1485 | 0.1485 | \$2,481.98 | \$987.83 | \$0.00 | \$987.83 |
| 805-262-46 | 13163 | 46 | | 3 | 1 | | 2,100 | 0.1589 | 0.1589 | \$2,481.98 | \$987.83 | \$0.00 | \$987.83 |
| 805-262-47 | 13163 | 47 | | 3 | 1 | | 2,100 | 0.1418 | 0.1418 | \$2,481.98 | \$987.83 | \$0.00 | \$987.83 |
| 805-262-48 | 13163 | 48 | | 3 | 1 | | 2,356 | 0.1148 | 0.1148 | \$2,481.98 | \$987.83 | \$0.00 | \$987.83 |
| 805-262-49 | 13163 | 49 | | 1 | 1 | | 2,787 | 0.1735 | 0.1735 | \$3,507.19 | \$1,395.86 | \$0.00 | \$1,395.86 |
| 805-262-50 | 13163 | 50 | | 3 | 1 | | 2,100 | 0.1398 | 0.1398 | \$2,481.98 | \$987.83 | \$0.00 | \$987.83 |
| 805-262-51 | 13163 | 51 | | 2 | 1 | | 2,690 | 0.1148 | 0.1148 | \$3,023.13 | \$1,203.20 | \$0.00 | \$1,203.20 |
| 805-262-52 | 13163 | 52 | | 3 | 1 | | 2,100 | 0.1148 | 0.1148 | \$2,481.98 | \$987.83 | \$0.00 | \$987.83 |
| 805-262-53 | 13163 | 53 | | 3 | 1 | | 2,100 | 0.1129 | 0.1129 | \$2,481.98 | \$987.83 | \$0.00 | \$987.83 |
| 805-262-54 | 13163 | 54 | | 3 | 1 | | 2,100 | 0.1080 | 0.1080 | \$2,481.98 | \$987.83 | \$0.00 | \$987.83 |
| 805-262-55 | 13163 | 55 | | 3 | 1 | | 2,100 | 0.1089 | 0.1089 | \$2,481.98 | \$987.83 | \$0.00 | \$987.83 |
| 805-262-56 | 13163 | 56 | | 3 | 1 | | 2,366 | 0.1122 | 0.1122 | \$2,481.98 | \$987.83 | \$0.00 | \$987.83 |
| 805-262-57 | 13163 | 57 | | 3 | 1 | | 2,100 | 0.1088 | 0.1088 | \$2,481.98 | \$987.83 | \$0.00 | \$987.83 |
| 805-262-58 | 13163 | 58 | | 2 | 1 | | 2,529 | 0.1059 | 0.1059 | \$3,023.13 | \$1,203.20 | \$0.00 | \$1,203.20 |
| 805-262-59 | 13163 | 59 | | 3 | 1 | | 2,100 | 0.1031 | 0.1031 | \$2,481.98 | \$987.83 | \$0.00 | \$987.83 |
| 805-262-60 | 13163 | 60 | | 3 | 1 | | 2,240 | 0.1042 | 0.1042 | \$2,481.98 | \$987.83 | \$0.00 | \$987.83 |
| 805-262-61 | 13163 | 61 | | 3 | 1 | | 2,100 | 0.1086 | 0.1086 | \$2,481.98 | \$987.83 | \$0.00 | \$987.83 |
| 805-262-62 | 13163 | 62 | | 3 | 1 | | 2,100 | 0.1106 | 0.1106 | \$2,481.98 | \$987.83 | \$0.00 | \$987.83 |
| 805-262-63 | 13163 | 63 | | 3 | 1 | | 2,218 | 0.1184 | 0.1184 | \$2,481.98 | \$987.83 | \$0.00 | \$987.83 |
| 805-262-64 | 13163 | 64 | | 3 | 1 | | 2,100 | 0.1304 | 0.1304 | \$2,481.98 | \$987.83 | \$0.00 | \$987.83 |
| 805-262-65 | 13163 | A | | EX | 0 | | 0 | 1.2690 | 0.0000 | \$0.00 | \$0.00 | \$0.00 | \$0.00 |
| 805-271-03 | 13294 | C | | EX | 0 | | 0 | 0.3660 | 0.0000 | \$0.00 | \$0.00 | \$0.00 | \$0.00 |
| 805-271-04 | 13294 | D | | EX | 0 | | 0 | 0.2570 | 0.0000 | \$0.00 | \$0.00 | \$0.00 | \$0.00 |
| 805-271-05 | 13294 | E | | EX | 0 | | 0 | 0.9080 | 0.0000 | \$0.00 | \$0.00 | \$0.00 | \$0.00 |
| 805-271-06 | 13294 | J | | EX | 0 | | 0 | 0.4480 | 0.0000 | \$0.00 | \$0.00 | \$0.00 | \$0.00 |
| 805-271-07 | 13294 | K | | EX | 0 | | 0 | 0.6140 | 0.0000 | \$0.00 | \$0.00 | \$0.00 | \$0.00 |

**COMMUNITY FACILITIES DISTRICT NO. 87-5B
OF THE COUNTY OF ORANGE
(RANCHO SANTA MARGARITA)**

FISCAL YEAR 2012-13 SPECIAL TAX LEVY

8:46:38AM

| ASSESSOR PARCEL NUMBER | TRACT | LOT | UNIT | TAX CLASS | NBR UNITS | PERMIT DATE | BLDG SQ FT | PARCEL ACRES | TAXABLE ACRES | MAXIMUM | STEP 1 | STEP 2 | 2012-13 |
|------------------------------|-------|-----|------|--------------|--------------|----------------|---------------|-----------------|------------------|---------------------------------|-------------|-------------|-------------|
| | | | | | | | | | | TABLE 1/UNDEV SPECIAL TAX | SPECIAL TAX | SPECIAL TAX | SPECIAL TAX |
| 805-271-09 | 14456 | 15 | | 3 | 1 | | 1,962 | 0.1151 | 0.1151 | \$2,481.98 | \$987.83 | \$0.00 | \$987.83 |
| 805-271-10 | 14456 | 16 | | 3 | 1 | | 1,904 | 0.0709 | 0.0709 | \$2,481.98 | \$987.83 | \$0.00 | \$987.83 |
| 805-271-11 | 14456 | 17 | | 4 | 1 | | 1,599 | 0.0768 | 0.0768 | \$1,888.31 | \$751.55 | \$0.00 | \$751.55 |
| 805-271-12 | 14456 | 18 | | 4 | 1 | | 1,612 | 0.0743 | 0.0743 | \$1,888.31 | \$751.55 | \$0.00 | \$751.55 |
| 805-271-13 | 14456 | 19 | | 3 | 1 | | 1,962 | 0.0705 | 0.0705 | \$2,481.98 | \$987.83 | \$0.00 | \$987.83 |
| 805-271-14 | 14456 | 20 | | 3 | 1 | | 1,904 | 0.0680 | 0.0680 | \$2,481.98 | \$987.83 | \$0.00 | \$987.83 |
| 805-271-15 | 14456 | 25 | | 3 | 1 | 4/20/93 | 1,962 | 0.0698 | 0.0698 | \$2,481.98 | \$987.83 | \$0.00 | \$987.83 |
| 805-271-16 | 14456 | 26 | | 3 | 1 | 4/20/93 | 1,904 | 0.0687 | 0.0687 | \$2,481.98 | \$987.83 | \$0.00 | \$987.83 |
| 805-271-17 | 14456 | 27 | | 4 | 1 | 4/20/93 | 1,599 | 0.0751 | 0.0751 | \$1,888.31 | \$751.55 | \$0.00 | \$751.55 |
| 805-271-18 | 14456 | 28 | | 4 | 1 | 4/20/93 | 1,612 | 0.0758 | 0.0758 | \$1,888.31 | \$751.55 | \$0.00 | \$751.55 |
| 805-271-19 | 14456 | 29 | | 3 | 1 | 4/20/93 | 2,124 | 0.0664 | 0.0664 | \$2,481.98 | \$987.83 | \$0.00 | \$987.83 |
| 805-271-20 | 14456 | 30 | | 3 | 1 | 4/20/93 | 1,904 | 0.1054 | 0.1054 | \$2,481.98 | \$987.83 | \$0.00 | \$987.83 |
| 805-271-21 | 14456 | 31 | | 3 | 1 | 4/20/93 | 1,962 | 0.0791 | 0.0791 | \$2,481.98 | \$987.83 | \$0.00 | \$987.83 |
| 805-271-22 | 14456 | 32 | | 3 | 1 | 4/20/93 | 1,904 | 0.0856 | 0.0856 | \$2,481.98 | \$987.83 | \$0.00 | \$987.83 |
| 805-271-23 | 14456 | 23 | | 3 | 1 | 4/20/93 | 1,962 | 0.0785 | 0.0785 | \$2,481.98 | \$987.83 | \$0.00 | \$987.83 |
| 805-271-24 | 14456 | 24 | | 3 | 1 | 4/20/93 | 1,904 | 0.0665 | 0.0665 | \$2,481.98 | \$987.83 | \$0.00 | \$987.83 |
| 805-271-25 | 14456 | 21 | | 3 | 1 | | 1,962 | 0.0808 | 0.0808 | \$2,481.98 | \$987.83 | \$0.00 | \$987.83 |
| 805-271-26 | 14456 | 22 | | 3 | 1 | | 1,904 | 0.0898 | 0.0898 | \$2,481.98 | \$987.83 | \$0.00 | \$987.83 |
| 805-271-27 | 14456 | 14 | | 3 | 1 | | 1,904 | 0.0869 | 0.0869 | \$2,481.98 | \$987.83 | \$0.00 | \$987.83 |
| 805-271-28 | 14456 | 13 | | 3 | 1 | | 2,045 | 0.0747 | 0.0747 | \$2,481.98 | \$987.83 | \$0.00 | \$987.83 |
| 805-271-29 | 14456 | 12 | | 3 | 1 | | 1,962 | 0.1006 | 0.1006 | \$2,481.98 | \$987.83 | \$0.00 | \$987.83 |
| 805-271-30 | 14456 | 11 | | 3 | 1 | | 1,962 | 0.1125 | 0.1125 | \$2,481.98 | \$987.83 | \$0.00 | \$987.83 |
| 805-271-31 | 14456 | 10 | | 4 | 1 | 4/20/93 | 1,612 | 0.0954 | 0.0954 | \$1,888.31 | \$751.55 | \$0.00 | \$751.55 |
| 805-271-32 | 14456 | 9 | | 4 | 1 | 4/20/93 | 1,599 | 0.0839 | 0.0839 | \$1,888.31 | \$751.55 | \$0.00 | \$751.55 |
| 805-271-33 | 14456 | 6 | | 4 | 1 | 2/15/95 | 1,612 | 0.0813 | 0.0813 | \$1,888.31 | \$751.55 | \$0.00 | \$751.55 |
| 805-271-34 | 14456 | 7 | | 4 | 1 | 2/15/95 | 1,612 | 0.0731 | 0.0731 | \$1,888.31 | \$751.55 | \$0.00 | \$751.55 |
| 805-271-35 | 14456 | 8 | | 4 | 1 | | 1,599 | 0.0659 | 0.0659 | \$1,888.31 | \$751.55 | \$0.00 | \$751.55 |
| 805-271-36 | 14456 | K | | EX | 0 | | 0 | 0.1730 | 0.0000 | \$0.00 | \$0.00 | \$0.00 | \$0.00 |
| 805-271-37 | 14456 | L | | EX | 0 | | 0 | 0.5590 | 0.0000 | \$0.00 | \$0.00 | \$0.00 | \$0.00 |
| 805-271-38 | 14456 | M | | EX | 0 | | 0 | 0.0780 | 0.0000 | \$0.00 | \$0.00 | \$0.00 | \$0.00 |
| 805-271-39 | 14456 | N | | EX | 0 | | 0 | 0.2670 | 0.0000 | \$0.00 | \$0.00 | \$0.00 | \$0.00 |
| 805-271-40 | 14456 | U | | EX | 0 | | 0 | 0.0830 | 0.0000 | \$0.00 | \$0.00 | \$0.00 | \$0.00 |
| 805-281-05 | 13294 | 7 | | EX | 0 | | 0 | 0.2860 | 0.0000 | \$0.00 | \$0.00 | \$0.00 | \$0.00 |
| 805-281-06 | 13294 | A | | EX | 0 | | 0 | 0.0780 | 0.0000 | \$0.00 | \$0.00 | \$0.00 | \$0.00 |
| 805-281-07 | 13294 | B | | EX | 0 | | 0 | 0.3280 | 0.0000 | \$0.00 | \$0.00 | \$0.00 | \$0.00 |

**COMMUNITY FACILITIES DISTRICT NO. 87-5B
OF THE COUNTY OF ORANGE
(RANCHO SANTA MARGARITA)**

FISCAL YEAR 2012-13 SPECIAL TAX LEVY

8:46:38AM

| ASSESSOR PARCEL NUMBER | TRACT | LOT | UNIT | TAX CLASS | NBR UNITS | PERMIT DATE | BLDG SQ FT | PARCEL ACRES | TAXABLE ACRES | MAXIMUM TABLE 1/UNDEV SPECIAL TAX | STEP 1 SPECIAL TAX | STEP 2 SPECIAL TAX | 2012-13 SPECIAL TAX |
|---------------------------------------|--------------|------------|-------------|----------------------|----------------------|------------------------|-----------------------|-------------------------|--------------------------|--|-------------------------------|-------------------------------|--------------------------------|
| 805-281-08 | 13294 | F | | EX | 0 | | 0 | 0.6230 | 0.0000 | \$0.00 | \$0.00 | \$0.00 | \$0.00 |
| 805-281-09 | 13294 | G | | EX | 0 | | 0 | 0.2910 | 0.0000 | \$0.00 | \$0.00 | \$0.00 | \$0.00 |
| 805-281-10 | 13294 | H | | EX | 0 | | 0 | 0.1950 | 0.0000 | \$0.00 | \$0.00 | \$0.00 | \$0.00 |
| 805-281-11 | 13294 | I | | EX | 0 | | 0 | 0.5700 | 0.0000 | \$0.00 | \$0.00 | \$0.00 | \$0.00 |
| 805-281-12 | 13294 | L | | EX | 0 | | 0 | 0.4530 | 0.0000 | \$0.00 | \$0.00 | \$0.00 | \$0.00 |
| 805-281-13 | 13294 | M | | EX | 0 | | 0 | 0.2990 | 0.0000 | \$0.00 | \$0.00 | \$0.00 | \$0.00 |
| 805-281-14 | 13294 | N | | EX | 0 | | 0 | 0.1960 | 0.0000 | \$0.00 | \$0.00 | \$0.00 | \$0.00 |
| 805-291-01 | 13164 | 1 | | 3 | 1 | | 2,207 | 0.1212 | 0.1212 | \$2,481.98 | \$987.83 | \$0.00 | \$987.83 |
| 805-291-02 | 13164 | 2 | | 3 | 1 | | 1,947 | 0.1032 | 0.1032 | \$2,481.98 | \$987.83 | \$0.00 | \$987.83 |
| 805-291-03 | 13164 | 3 | | 3 | 1 | | 2,207 | 0.0967 | 0.0967 | \$2,481.98 | \$987.83 | \$0.00 | \$987.83 |
| 805-291-04 | 13164 | 4 | | 3 | 1 | | 1,947 | 0.1064 | 0.1064 | \$2,481.98 | \$987.83 | \$0.00 | \$987.83 |
| 805-291-05 | 13164 | 5 | | 3 | 1 | | 2,207 | 0.1146 | 0.1146 | \$2,481.98 | \$987.83 | \$0.00 | \$987.83 |
| 805-291-06 | 13164 | 6 | | 3 | 1 | | 1,947 | 0.1071 | 0.1071 | \$2,481.98 | \$987.83 | \$0.00 | \$987.83 |
| 805-291-07 | 13164 | 7 | | 3 | 1 | | 1,763 | 0.0962 | 0.0962 | \$2,481.98 | \$987.83 | \$0.00 | \$987.83 |
| 805-291-08 | 13164 | 8 | | 3 | 1 | | 2,207 | 0.1046 | 0.1046 | \$2,481.98 | \$987.83 | \$0.00 | \$987.83 |
| 805-291-09 | 13164 | 9 | | 3 | 1 | | 1,947 | 0.1061 | 0.1061 | \$2,481.98 | \$987.83 | \$0.00 | \$987.83 |
| 805-291-10 | 13164 | 10 | | 3 | 1 | | 2,207 | 0.1092 | 0.1092 | \$2,481.98 | \$987.83 | \$0.00 | \$987.83 |
| 805-291-11 | 13164 | 11 | | 3 | 1 | | 1,947 | 0.1079 | 0.1079 | \$2,481.98 | \$987.83 | \$0.00 | \$987.83 |
| 805-291-12 | 13164 | 12 | | 3 | 1 | | 1,763 | 0.1077 | 0.1077 | \$2,481.98 | \$987.83 | \$0.00 | \$987.83 |
| 805-291-13 | 13164 | 13 | | 3 | 1 | | 2,207 | 0.1050 | 0.1050 | \$2,481.98 | \$987.83 | \$0.00 | \$987.83 |
| 805-291-14 | 13164 | 14 | | 3 | 1 | | 1,947 | 0.1055 | 0.1055 | \$2,481.98 | \$987.83 | \$0.00 | \$987.83 |
| 805-291-15 | 13164 | 15 | | 3 | 1 | | 2,207 | 0.1033 | 0.1033 | \$2,481.98 | \$987.83 | \$0.00 | \$987.83 |
| 805-291-16 | 13164 | 16 | | 3 | 1 | | 1,947 | 0.1085 | 0.1085 | \$2,481.98 | \$987.83 | \$0.00 | \$987.83 |
| 805-291-17 | 13164 | 17 | | 3 | 1 | | 2,207 | 0.1063 | 0.1063 | \$2,481.98 | \$987.83 | \$0.00 | \$987.83 |
| 805-291-18 | 13164 | 18 | | 3 | 1 | | 1,947 | 0.1031 | 0.1031 | \$2,481.98 | \$987.83 | \$0.00 | \$987.83 |
| 805-291-19 | 13164 | 19 | | 3 | 1 | | 1,763 | 0.1001 | 0.1001 | \$2,481.98 | \$987.83 | \$0.00 | \$987.83 |
| 805-291-20 | 13164 | 20 | | 3 | 1 | | 1,947 | 0.1103 | 0.1103 | \$2,481.98 | \$987.83 | \$0.00 | \$987.83 |
| 805-291-21 | 13164 | 21 | | 3 | 1 | | 2,207 | 0.1179 | 0.1179 | \$2,481.98 | \$987.83 | \$0.00 | \$987.83 |
| 805-291-22 | 13164 | 22 | | 3 | 1 | | 1,947 | 0.1279 | 0.1279 | \$2,481.98 | \$987.83 | \$0.00 | \$987.83 |
| 805-291-23 | 13164 | 23 | | 3 | 1 | | 2,207 | 0.1311 | 0.1311 | \$2,481.98 | \$987.83 | \$0.00 | \$987.83 |
| 805-291-24 | 13164 | 24 | | 3 | 1 | | 1,947 | 0.1081 | 0.1081 | \$2,481.98 | \$987.83 | \$0.00 | \$987.83 |
| 805-291-25 | 13164 | 25 | | 3 | 1 | | 1,763 | 0.1040 | 0.1040 | \$2,481.98 | \$987.83 | \$0.00 | \$987.83 |
| 805-291-26 | 13164 | 26 | | 3 | 1 | | 2,100 | 0.1043 | 0.1043 | \$2,481.98 | \$987.83 | \$0.00 | \$987.83 |
| 805-291-27 | 13164 | 27 | | 3 | 1 | | 2,100 | 0.1131 | 0.1131 | \$2,481.98 | \$987.83 | \$0.00 | \$987.83 |
| 805-291-28 | 13164 | 28 | | 3 | 1 | | 2,152 | 0.1342 | 0.1342 | \$2,481.98 | \$987.83 | \$0.00 | \$987.83 |

**COMMUNITY FACILITIES DISTRICT NO. 87-5B
OF THE COUNTY OF ORANGE
(RANCHO SANTA MARGARITA)**

FISCAL YEAR 2012-13 SPECIAL TAX LEVY

8:46:38AM

| <u>ASSESSOR PARCEL NUMBER</u> | <u>TRACT</u> | <u>LOT</u> | <u>UNIT</u> | <u>TAX CLASS</u> | <u>NBR UNITS</u> | <u>PERMIT DATE</u> | <u>BLDG SQ FT</u> | <u>PARCEL ACRES</u> | <u>TAXABLE ACRES</u> | <u>MAXIMUM TABLE 1/UNDEV SPECIAL TAX</u> | <u>STEP 1 SPECIAL TAX</u> | <u>STEP 2 SPECIAL TAX</u> | <u>2012-13 SPECIAL TAX</u> |
|---------------------------------------|--------------|------------|-------------|----------------------|----------------------|------------------------|-----------------------|-------------------------|--------------------------|--|-------------------------------|-------------------------------|--------------------------------|
| 805-291-29 | 13164 | 29 | | 3 | 1 | | 2,340 | 0.1285 | 0.1285 | \$2,481.98 | \$987.83 | \$0.00 | \$987.83 |
| 805-291-30 | 13164 | 30 | | 3 | 1 | | 2,100 | 0.0997 | 0.0997 | \$2,481.98 | \$987.83 | \$0.00 | \$987.83 |
| 805-291-31 | 13164 | 31 | | 3 | 1 | | 2,100 | 0.1048 | 0.1048 | \$2,481.98 | \$987.83 | \$0.00 | \$987.83 |
| 805-291-32 | 13164 | 32 | | 3 | 1 | | 2,100 | 0.1029 | 0.1029 | \$2,481.98 | \$987.83 | \$0.00 | \$987.83 |
| 805-291-33 | 13164 | 33 | | 3 | 1 | | 2,100 | 0.1049 | 0.1049 | \$2,481.98 | \$987.83 | \$0.00 | \$987.83 |
| 805-291-34 | 13164 | 34 | | 3 | 1 | | 2,100 | 0.1076 | 0.1076 | \$2,481.98 | \$987.83 | \$0.00 | \$987.83 |
| 805-291-35 | 13164 | 35 | | 3 | 1 | | 2,100 | 0.1075 | 0.1075 | \$2,481.98 | \$987.83 | \$0.00 | \$987.83 |
| 805-291-36 | 13164 | 36 | | 3 | 1 | | 2,340 | 0.1155 | 0.1155 | \$2,481.98 | \$987.83 | \$0.00 | \$987.83 |
| 805-291-37 | 13164 | 37 | | 3 | 1 | | 2,100 | 0.1117 | 0.1117 | \$2,481.98 | \$987.83 | \$0.00 | \$987.83 |
| 805-291-38 | 13164 | 38 | | 3 | 1 | | 2,100 | 0.1138 | 0.1138 | \$2,481.98 | \$987.83 | \$0.00 | \$987.83 |
| 805-291-39 | 13164 | 39 | | 3 | 1 | | 2,100 | 0.1096 | 0.1096 | \$2,481.98 | \$987.83 | \$0.00 | \$987.83 |
| 805-291-40 | 13164 | 40 | | 3 | 1 | | 2,100 | 0.0958 | 0.0958 | \$2,481.98 | \$987.83 | \$0.00 | \$987.83 |
| 805-291-41 | 13164 | 41 | | 3 | 1 | | 2,100 | 0.1074 | 0.1074 | \$2,481.98 | \$987.83 | \$0.00 | \$987.83 |
| 805-291-42 | 13164 | 42 | | 3 | 1 | | 2,100 | 0.1116 | 0.1116 | \$2,481.98 | \$987.83 | \$0.00 | \$987.83 |
| 805-291-43 | 13164 | 43 | | 3 | 1 | | 2,100 | 0.1134 | 0.1134 | \$2,481.98 | \$987.83 | \$0.00 | \$987.83 |
| 805-291-44 | 13164 | 44 | | 3 | 1 | | 2,100 | 0.1129 | 0.1129 | \$2,481.98 | \$987.83 | \$0.00 | \$987.83 |
| 805-291-45 | 13164 | 45 | | 3 | 1 | | 2,100 | 0.1120 | 0.1120 | \$2,481.98 | \$987.83 | \$0.00 | \$987.83 |
| 805-291-46 | 13164 | 46 | | 3 | 1 | | 2,100 | 0.1175 | 0.1175 | \$2,481.98 | \$987.83 | \$0.00 | \$987.83 |
| 805-292-01 | 13164 | 91 | | 3 | 1 | | 2,207 | 0.1076 | 0.1076 | \$2,481.98 | \$987.83 | \$0.00 | \$987.83 |
| 805-292-02 | 13164 | 92 | | 3 | 1 | | 1,947 | 0.1011 | 0.1011 | \$2,481.98 | \$987.83 | \$0.00 | \$987.83 |
| 805-292-03 | 13164 | 93 | | 3 | 1 | | 2,326 | 0.1011 | 0.1011 | \$2,481.98 | \$987.83 | \$0.00 | \$987.83 |
| 805-292-04 | 13164 | 94 | | 3 | 1 | | 2,207 | 0.0960 | 0.0960 | \$2,481.98 | \$987.83 | \$0.00 | \$987.83 |
| 805-292-05 | 13164 | 95 | | 3 | 1 | | 1,947 | 0.0930 | 0.0930 | \$2,481.98 | \$987.83 | \$0.00 | \$987.83 |
| 805-292-06 | 13164 | 96 | | 3 | 1 | | 1,763 | 0.0988 | 0.0988 | \$2,481.98 | \$987.83 | \$0.00 | \$987.83 |
| 805-292-07 | 13164 | 97 | | 3 | 1 | | 1,947 | 0.1065 | 0.1065 | \$2,481.98 | \$987.83 | \$0.00 | \$987.83 |
| 805-292-08 | 13164 | 98 | | 3 | 1 | | 2,207 | 0.1108 | 0.1108 | \$2,481.98 | \$987.83 | \$0.00 | \$987.83 |
| 805-292-09 | 13164 | 99 | | 2 | 1 | | 2,453 | 0.1149 | 0.1149 | \$3,023.13 | \$1,203.20 | \$0.00 | \$1,203.20 |
| 805-292-10 | 13164 | 100 | | 3 | 1 | | 2,207 | 0.1195 | 0.1195 | \$2,481.98 | \$987.83 | \$0.00 | \$987.83 |
| 805-292-11 | 13164 | 101 | | 3 | 1 | | 1,947 | 0.1222 | 0.1222 | \$2,481.98 | \$987.83 | \$0.00 | \$987.83 |
| 805-292-12 | 13164 | 102 | | 3 | 1 | | 1,863 | 0.1208 | 0.1208 | \$2,481.98 | \$987.83 | \$0.00 | \$987.83 |
| 805-292-13 | 13164 | 103 | | 3 | 1 | | 2,207 | 0.1140 | 0.1140 | \$2,481.98 | \$987.83 | \$0.00 | \$987.83 |
| 805-292-14 | 13164 | 104 | | 3 | 1 | | 1,947 | 0.1090 | 0.1090 | \$2,481.98 | \$987.83 | \$0.00 | \$987.83 |
| 805-292-15 | 13164 | 105 | | 3 | 1 | | 1,763 | 0.1070 | 0.1070 | \$2,481.98 | \$987.83 | \$0.00 | \$987.83 |
| 805-292-16 | 13164 | 106 | | 3 | 1 | | 1,947 | 0.1038 | 0.1038 | \$2,481.98 | \$987.83 | \$0.00 | \$987.83 |
| 805-292-17 | 13164 | 107 | | 3 | 1 | | 2,207 | 0.1041 | 0.1041 | \$2,481.98 | \$987.83 | \$0.00 | \$987.83 |

**COMMUNITY FACILITIES DISTRICT NO. 87-5B
OF THE COUNTY OF ORANGE
(RANCHO SANTA MARGARITA)**

FISCAL YEAR 2012-13 SPECIAL TAX LEVY

8:46:38AM

| <u>ASSESSOR PARCEL NUMBER</u> | <u>TRACT</u> | <u>LOT</u> | <u>UNIT</u> | <u>TAX CLASS</u> | <u>NBR UNITS</u> | <u>PERMIT DATE</u> | <u>BLDG SQ FT</u> | <u>PARCEL ACRES</u> | <u>TAXABLE ACRES</u> | <u>MAXIMUM TABLE 1/UNDEV SPECIAL TAX</u> | <u>STEP 1 SPECIAL TAX</u> | <u>STEP 2 SPECIAL TAX</u> | <u>2012-13 SPECIAL TAX</u> |
|---------------------------------------|--------------|------------|-------------|----------------------|----------------------|------------------------|-----------------------|-------------------------|--------------------------|--|-------------------------------|-------------------------------|--------------------------------|
| 805-292-18 | 13164 | 108 | | 3 | 1 | | 1,947 | 0.1126 | 0.1126 | \$2,481.98 | \$987.83 | \$0.00 | \$987.83 |
| 805-292-19 | 13164 | 109 | | 3 | 1 | | 2,207 | 0.1265 | 0.1265 | \$2,481.98 | \$987.83 | \$0.00 | \$987.83 |
| 805-292-20 | 13164 | 73 | | 3 | 1 | | 2,100 | 0.1211 | 0.1211 | \$2,481.98 | \$987.83 | \$0.00 | \$987.83 |
| 805-292-21 | 13164 | 74 | | 3 | 1 | | 2,100 | 0.1075 | 0.1075 | \$2,481.98 | \$987.83 | \$0.00 | \$987.83 |
| 805-292-22 | 13164 | 75 | | 3 | 1 | | 2,324 | 0.1146 | 0.1146 | \$2,481.98 | \$987.83 | \$0.00 | \$987.83 |
| 805-292-23 | 13164 | 76 | | 3 | 1 | | 2,100 | 0.1253 | 0.1253 | \$2,481.98 | \$987.83 | \$0.00 | \$987.83 |
| 805-292-24 | 13164 | 77 | | 3 | 1 | | 2,100 | 0.1217 | 0.1217 | \$2,481.98 | \$987.83 | \$0.00 | \$987.83 |
| 805-292-25 | 13164 | 78 | | 2 | 1 | | 2,412 | 0.1145 | 0.1145 | \$3,023.13 | \$1,203.20 | \$0.00 | \$1,203.20 |
| 805-292-26 | 13164 | 79 | | 3 | 1 | | 2,215 | 0.1018 | 0.1018 | \$2,481.98 | \$987.83 | \$0.00 | \$987.83 |
| 805-292-27 | 13164 | 80 | | 3 | 1 | | 2,100 | 0.0989 | 0.0989 | \$2,481.98 | \$987.83 | \$0.00 | \$987.83 |
| 805-292-28 | 13164 | 81 | | 3 | 1 | | 2,100 | 0.1010 | 0.1010 | \$2,481.98 | \$987.83 | \$0.00 | \$987.83 |
| 805-292-29 | 13164 | 82 | | 3 | 1 | | 2,100 | 0.1046 | 0.1046 | \$2,481.98 | \$987.83 | \$0.00 | \$987.83 |
| 805-292-30 | 13164 | 83 | | 3 | 1 | | 2,100 | 0.1075 | 0.1075 | \$2,481.98 | \$987.83 | \$0.00 | \$987.83 |
| 805-292-31 | 13164 | 84 | | 3 | 1 | | 2,100 | 0.1079 | 0.1079 | \$2,481.98 | \$987.83 | \$0.00 | \$987.83 |
| 805-292-32 | 13164 | 85 | | 3 | 1 | | 2,100 | 0.1099 | 0.1099 | \$2,481.98 | \$987.83 | \$0.00 | \$987.83 |
| 805-292-33 | 13164 | 86 | | 3 | 1 | | 2,100 | 0.1115 | 0.1115 | \$2,481.98 | \$987.83 | \$0.00 | \$987.83 |
| 805-292-34 | 13164 | 87 | | 3 | 1 | | 2,199 | 0.1118 | 0.1118 | \$2,481.98 | \$987.83 | \$0.00 | \$987.83 |
| 805-292-35 | 13164 | 88 | | 3 | 1 | | 2,210 | 0.1126 | 0.1126 | \$2,481.98 | \$987.83 | \$0.00 | \$987.83 |
| 805-292-36 | 13164 | 89 | | 3 | 1 | | 2,356 | 0.1209 | 0.1209 | \$2,481.98 | \$987.83 | \$0.00 | \$987.83 |
| 805-292-37 | 13164 | 90 | | 3 | 1 | | 2,100 | 0.1398 | 0.1398 | \$2,481.98 | \$987.83 | \$0.00 | \$987.83 |
| 805-301-01 | 13164 | 47 | | 3 | 1 | | 2,100 | 0.1116 | 0.1116 | \$2,481.98 | \$987.83 | \$0.00 | \$987.83 |
| 805-301-02 | 13164 | 48 | | 3 | 1 | | 2,100 | 0.1102 | 0.1102 | \$2,481.98 | \$987.83 | \$0.00 | \$987.83 |
| 805-301-03 | 13164 | 49 | | 3 | 1 | | 2,100 | 0.1080 | 0.1080 | \$2,481.98 | \$987.83 | \$0.00 | \$987.83 |
| 805-301-04 | 13164 | 50 | | 3 | 1 | | 2,100 | 0.1069 | 0.1069 | \$2,481.98 | \$987.83 | \$0.00 | \$987.83 |
| 805-301-05 | 13164 | 51 | | 3 | 1 | | 2,100 | 0.1052 | 0.1052 | \$2,481.98 | \$987.83 | \$0.00 | \$987.83 |
| 805-301-06 | 13164 | 52 | | 3 | 1 | | 2,100 | 0.0952 | 0.0952 | \$2,481.98 | \$987.83 | \$0.00 | \$987.83 |
| 805-301-07 | 13164 | 53 | | 3 | 1 | | 2,100 | 0.0956 | 0.0956 | \$2,481.98 | \$987.83 | \$0.00 | \$987.83 |
| 805-301-08 | 13164 | 54 | | 3 | 1 | | 2,100 | 0.1024 | 0.1024 | \$2,481.98 | \$987.83 | \$0.00 | \$987.83 |
| 805-301-09 | 13164 | 55 | | 3 | 1 | | 2,100 | 0.0956 | 0.0956 | \$2,481.98 | \$987.83 | \$0.00 | \$987.83 |
| 805-301-10 | 13164 | 56 | | 3 | 1 | | 2,100 | 0.1430 | 0.1430 | \$2,481.98 | \$987.83 | \$0.00 | \$987.83 |
| 805-301-11 | 13164 | 57 | | 3 | 1 | | 2,100 | 0.1561 | 0.1561 | \$2,481.98 | \$987.83 | \$0.00 | \$987.83 |
| 805-301-12 | 13164 | 58 | | 3 | 1 | | 2,100 | 0.1056 | 0.1056 | \$2,481.98 | \$987.83 | \$0.00 | \$987.83 |
| 805-301-13 | 13164 | 59 | | 3 | 1 | | 2,100 | 0.1119 | 0.1119 | \$2,481.98 | \$987.83 | \$0.00 | \$987.83 |
| 805-301-14 | 13164 | 60 | | 3 | 1 | | 2,100 | 0.1045 | 0.1045 | \$2,481.98 | \$987.83 | \$0.00 | \$987.83 |
| 805-301-15 | 13164 | 61 | | 3 | 1 | | 2,100 | 0.0989 | 0.0989 | \$2,481.98 | \$987.83 | \$0.00 | \$987.83 |

**COMMUNITY FACILITIES DISTRICT NO. 87-5B
OF THE COUNTY OF ORANGE
(RANCHO SANTA MARGARITA)**

FISCAL YEAR 2012-13 SPECIAL TAX LEVY

8:46:38AM

| ASSESSOR PARCEL NUMBER | TRACT | LOT | UNIT | TAX CLASS | NBR UNITS | PERMIT DATE | BLDG SQ FT | PARCEL ACRES | TAXABLE ACRES | MAXIMUM | STEP 1 | STEP 2 | 2012-13 |
|------------------------------|-------|-----|------|--------------|--------------|----------------|---------------|-----------------|------------------|---------------------------------|-------------|-------------|-------------|
| | | | | | | | | | | TABLE 1/UNDEV SPECIAL TAX | SPECIAL TAX | SPECIAL TAX | SPECIAL TAX |
| 805-301-16 | 13164 | 62 | | 3 | 1 | | 2,100 | 0.1055 | 0.1055 | \$2,481.98 | \$987.83 | \$0.00 | \$987.83 |
| 805-301-17 | 13164 | 63 | | 3 | 1 | | 2,100 | 0.1262 | 0.1262 | \$2,481.98 | \$987.83 | \$0.00 | \$987.83 |
| 805-301-18 | 13164 | 64 | | 2 | 1 | | 2,420 | 0.1310 | 0.1310 | \$3,023.13 | \$1,203.20 | \$0.00 | \$1,203.20 |
| 805-301-19 | 13164 | 65 | | 3 | 1 | | 2,100 | 0.1081 | 0.1081 | \$2,481.98 | \$987.83 | \$0.00 | \$987.83 |
| 805-301-20 | 13164 | 66 | | 3 | 1 | | 2,280 | 0.1202 | 0.1202 | \$2,481.98 | \$987.83 | \$0.00 | \$987.83 |
| 805-301-21 | 13164 | 67 | | 3 | 1 | | 2,230 | 0.1148 | 0.1148 | \$2,481.98 | \$987.83 | \$0.00 | \$987.83 |
| 805-301-22 | 13164 | 68 | | 3 | 1 | | 2,244 | 0.1150 | 0.1150 | \$2,481.98 | \$987.83 | \$0.00 | \$987.83 |
| 805-301-23 | 13164 | 69 | | 3 | 1 | | 2,207 | 0.1276 | 0.1276 | \$2,481.98 | \$987.83 | \$0.00 | \$987.83 |
| 805-301-24 | 13164 | 70 | | 3 | 1 | | 1,947 | 0.1211 | 0.1211 | \$2,481.98 | \$987.83 | \$0.00 | \$987.83 |
| 805-301-25 | 13164 | 71 | | 3 | 1 | | 1,763 | 0.0907 | 0.0907 | \$2,481.98 | \$987.83 | \$0.00 | \$987.83 |
| 805-301-26 | 13164 | 72 | | 3 | 1 | | 2,207 | 0.1147 | 0.1147 | \$2,481.98 | \$987.83 | \$0.00 | \$987.83 |
| 805-311-01 | 13225 | 58 | | 1 | 1 | | 2,900 | 0.1705 | 0.1705 | \$3,507.19 | \$1,395.86 | \$0.00 | \$1,395.86 |
| 805-311-02 | 13225 | 59 | | 1 | 1 | | 3,145 | 0.1765 | 0.1765 | \$3,507.19 | \$1,395.86 | \$0.00 | \$1,395.86 |
| 805-311-03 | 13225 | 60 | | 1 | 1 | | 2,731 | 0.1362 | 0.1362 | \$3,507.19 | \$1,395.86 | \$0.00 | \$1,395.86 |
| 805-311-04 | 13225 | 61 | | 1 | 1 | | 2,955 | 0.1463 | 0.1463 | \$3,507.19 | \$1,395.86 | \$0.00 | \$1,395.86 |
| 805-311-05 | 13225 | 62 | | 1 | 1 | | 3,145 | 0.1437 | 0.1437 | \$3,507.19 | \$1,395.86 | \$0.00 | \$1,395.86 |
| 805-311-06 | 13225 | 63 | | 2 | 1 | | 2,460 | 0.1402 | 0.1402 | \$3,023.13 | \$1,203.20 | \$0.00 | \$1,203.20 |
| 805-311-07 | 13225 | G | EX | | 0 | | 0 | 0.0000 | 0.0000 | \$0.00 | \$0.00 | \$0.00 | \$0.00 |
| 805-311-08 | 13225 | 158 | | 2 | 1 | | 2,578 | 0.1511 | 0.1511 | \$3,023.13 | \$1,203.20 | \$0.00 | \$1,203.20 |
| 805-311-09 | 13225 | 157 | | 3 | 1 | | 2,327 | 0.1348 | 0.1348 | \$2,481.98 | \$987.83 | \$0.00 | \$987.83 |
| 805-311-10 | 13225 | 156 | | 1 | 1 | | 2,900 | 0.1275 | 0.1275 | \$3,507.19 | \$1,395.86 | \$0.00 | \$1,395.86 |
| 805-311-11 | 13225 | 155 | | 1 | 1 | | 2,731 | 0.1265 | 0.1265 | \$3,507.19 | \$1,395.86 | \$0.00 | \$1,395.86 |
| 805-311-12 | 13225 | 154 | | 2 | 1 | | 2,460 | 0.1286 | 0.1286 | \$3,023.13 | \$1,203.20 | \$0.00 | \$1,203.20 |
| 805-311-13 | 13225 | 153 | | 1 | 1 | | 3,145 | 0.1358 | 0.1358 | \$3,507.19 | \$1,395.86 | \$0.00 | \$1,395.86 |
| 805-312-01 | 13225 | 112 | | 3 | 1 | | 2,327 | 0.1374 | 0.1374 | \$2,481.98 | \$987.83 | \$0.00 | \$987.83 |
| 805-312-02 | 13225 | 111 | | 1 | 1 | | 2,731 | 0.1295 | 0.1295 | \$3,507.19 | \$1,395.86 | \$0.00 | \$1,395.86 |
| 805-312-03 | 13225 | 110 | | 2 | 1 | | 2,578 | 0.1315 | 0.1315 | \$3,023.13 | \$1,203.20 | \$0.00 | \$1,203.20 |
| 805-312-04 | 13225 | 109 | | 2 | 1 | | 2,460 | 0.1277 | 0.1277 | \$3,023.13 | \$1,203.20 | \$0.00 | \$1,203.20 |
| 805-312-05 | 13225 | 108 | | 1 | 1 | | 3,284 | 0.1328 | 0.1328 | \$3,507.19 | \$1,395.86 | \$0.00 | \$1,395.86 |
| 805-312-06 | 13225 | 107 | | 1 | 1 | | 2,995 | 0.1247 | 0.1247 | \$3,507.19 | \$1,395.86 | \$0.00 | \$1,395.86 |
| 805-312-07 | 13225 | 106 | | 2 | 1 | | 2,460 | 0.1156 | 0.1156 | \$3,023.13 | \$1,203.20 | \$0.00 | \$1,203.20 |
| 805-312-08 | 13225 | 105 | | 1 | 1 | | 3,145 | 0.1236 | 0.1236 | \$3,507.19 | \$1,395.86 | \$0.00 | \$1,395.86 |
| 805-312-09 | 13225 | 104 | | 1 | 1 | | 2,731 | 0.1521 | 0.1521 | \$3,507.19 | \$1,395.86 | \$0.00 | \$1,395.86 |
| 805-312-10 | 13225 | B | EX | | 0 | | 0 | 0.4221 | 0.0000 | \$0.00 | \$0.00 | \$0.00 | \$0.00 |
| 805-313-01 | 13225 | 64 | | 1 | 1 | | 3,145 | 0.1494 | 0.1494 | \$3,507.19 | \$1,395.86 | \$0.00 | \$1,395.86 |

**COMMUNITY FACILITIES DISTRICT NO. 87-5B
OF THE COUNTY OF ORANGE
(RANCHO SANTA MARGARITA)**

FISCAL YEAR 2012-13 SPECIAL TAX LEVY

8:46:38AM

| ASSESSOR PARCEL NUMBER | TRACT | LOT | UNIT | TAX CLASS | NBR UNITS | PERMIT DATE | BLDG SQ FT | PARCEL ACRES | TAXABLE ACRES | MAXIMUM | STEP 1 | STEP 2 | 2012-13 |
|------------------------------|-------|-----|------|--------------|--------------|----------------|---------------|-----------------|------------------|---------------------------------|-------------|-------------|-------------|
| | | | | | | | | | | TABLE 1/UNDEV SPECIAL TAX | SPECIAL TAX | SPECIAL TAX | SPECIAL TAX |
| 805-313-02 | 13225 | 65 | | 1 | 1 | | 2,955 | 0.1374 | 0.1374 | \$3,507.19 | \$1,395.86 | \$0.00 | \$1,395.86 |
| 805-313-03 | 13225 | 66 | | 1 | 1 | | 2,731 | 0.1301 | 0.1301 | \$3,507.19 | \$1,395.86 | \$0.00 | \$1,395.86 |
| 805-313-04 | 13225 | 67 | | 1 | 1 | | 3,145 | 0.1291 | 0.1291 | \$3,507.19 | \$1,395.86 | \$0.00 | \$1,395.86 |
| 805-313-05 | 13225 | 68 | | 1 | 1 | | 2,900 | 0.1340 | 0.1340 | \$3,507.19 | \$1,395.86 | \$0.00 | \$1,395.86 |
| 805-313-06 | 13225 | 69 | | 1 | 1 | | 2,955 | 0.1277 | 0.1277 | \$3,507.19 | \$1,395.86 | \$0.00 | \$1,395.86 |
| 805-313-07 | 13225 | 70 | | 1 | 1 | | 3,145 | 0.1314 | 0.1314 | \$3,507.19 | \$1,395.86 | \$0.00 | \$1,395.86 |
| 805-313-08 | 13225 | 71 | | 1 | 1 | | 2,731 | 0.1249 | 0.1249 | \$3,507.19 | \$1,395.86 | \$0.00 | \$1,395.86 |
| 805-313-09 | 13225 | 72 | | 1 | 1 | | 2,900 | 0.1200 | 0.1200 | \$3,507.19 | \$1,395.86 | \$0.00 | \$1,395.86 |
| 805-313-10 | 13225 | 73 | | 2 | 1 | | 2,460 | 0.1226 | 0.1226 | \$3,023.13 | \$1,203.20 | \$0.00 | \$1,203.20 |
| 805-313-11 | 13225 | 74 | | 1 | 1 | | 3,145 | 0.1276 | 0.1276 | \$3,507.19 | \$1,395.86 | \$0.00 | \$1,395.86 |
| 805-313-12 | 13225 | 75 | | 1 | 1 | | 2,955 | 0.1529 | 0.1529 | \$3,507.19 | \$1,395.86 | \$0.00 | \$1,395.86 |
| 805-313-13 | 13225 | C | | EX | 0 | | 0 | 0.4410 | 0.0000 | \$0.00 | \$0.00 | \$0.00 | \$0.00 |
| 805-313-14 | 13225 | 76 | | 1 | 1 | | 3,051 | 0.1753 | 0.1753 | \$3,507.19 | \$1,395.86 | \$0.00 | \$1,395.86 |
| 805-313-15 | 13225 | 77 | | 1 | 1 | | 3,145 | 0.1387 | 0.1387 | \$3,507.19 | \$1,395.86 | \$0.00 | \$1,395.86 |
| 805-313-16 | 13225 | 78 | | 1 | 1 | | 2,955 | 0.1331 | 0.1331 | \$3,507.19 | \$1,395.86 | \$0.00 | \$1,395.86 |
| 805-313-17 | 13225 | 79 | | 1 | 1 | | 2,731 | 0.1212 | 0.1212 | \$3,507.19 | \$1,395.86 | \$0.00 | \$1,395.86 |
| 805-313-18 | 13225 | 80 | | 2 | 1 | | 2,460 | 0.1192 | 0.1192 | \$3,023.13 | \$1,203.20 | \$0.00 | \$1,203.20 |
| 805-313-19 | 13225 | 81 | | 1 | 1 | | 2,900 | 0.1180 | 0.1180 | \$3,507.19 | \$1,395.86 | \$0.00 | \$1,395.86 |
| 805-313-20 | 13225 | 82 | | 1 | 1 | | 2,731 | 0.1291 | 0.1291 | \$3,507.19 | \$1,395.86 | \$0.00 | \$1,395.86 |
| 805-313-21 | 13225 | 83 | | 1 | 1 | | 3,145 | 0.1349 | 0.1349 | \$3,507.19 | \$1,395.86 | \$0.00 | \$1,395.86 |
| 805-313-28 | 13225 | 89 | | 1 | 1 | | 2,900 | 0.1652 | 0.1652 | \$3,507.19 | \$1,395.86 | \$0.00 | \$1,395.86 |
| 805-313-29 | 13225 | 90 | | 1 | 1 | | 3,197 | 0.1483 | 0.1483 | \$3,507.19 | \$1,395.86 | \$0.00 | \$1,395.86 |
| 805-313-30 | 13225 | 91 | | 1 | 1 | | 3,145 | 0.1452 | 0.1452 | \$3,507.19 | \$1,395.86 | \$0.00 | \$1,395.86 |
| 805-313-31 | 13225 | 92 | | 1 | 1 | | 2,731 | 0.1405 | 0.1405 | \$3,507.19 | \$1,395.86 | \$0.00 | \$1,395.86 |
| 805-313-32 | 13225 | 93 | | 1 | 1 | | 2,900 | 0.1391 | 0.1391 | \$3,507.19 | \$1,395.86 | \$0.00 | \$1,395.86 |
| 805-313-33 | 13225 | 94 | | 1 | 1 | | 3,145 | 0.1445 | 0.1445 | \$3,507.19 | \$1,395.86 | \$0.00 | \$1,395.86 |
| 805-313-34 | 13225 | 95 | | 1 | 1 | | 2,955 | 0.1486 | 0.1486 | \$3,507.19 | \$1,395.86 | \$0.00 | \$1,395.86 |
| 805-313-35 | 13225 | 96 | | 1 | 1 | | 3,145 | 0.1269 | 0.1269 | \$3,507.19 | \$1,395.86 | \$0.00 | \$1,395.86 |
| 805-313-36 | 13225 | 97 | | 2 | 1 | | 2,460 | 0.1162 | 0.1162 | \$3,023.13 | \$1,203.20 | \$0.00 | \$1,203.20 |
| 805-313-37 | 13225 | 98 | | 1 | 1 | | 2,900 | 0.1246 | 0.1246 | \$3,507.19 | \$1,395.86 | \$0.00 | \$1,395.86 |
| 805-313-38 | 13225 | 99 | | 1 | 1 | | 2,955 | 0.1251 | 0.1251 | \$3,507.19 | \$1,395.86 | \$0.00 | \$1,395.86 |
| 805-313-39 | 13225 | 100 | | 1 | 1 | | 2,731 | 0.1242 | 0.1242 | \$3,507.19 | \$1,395.86 | \$0.00 | \$1,395.86 |
| 805-313-40 | 13225 | 101 | | 2 | 1 | | 2,460 | 0.1152 | 0.1152 | \$3,023.13 | \$1,203.20 | \$0.00 | \$1,203.20 |
| 805-313-41 | 13225 | 102 | | 1 | 1 | | 2,955 | 0.1711 | 0.1711 | \$3,507.19 | \$1,395.86 | \$0.00 | \$1,395.86 |
| 805-313-42 | 13225 | 103 | | 1 | 1 | | 3,145 | 0.1266 | 0.1266 | \$3,507.19 | \$1,395.86 | \$0.00 | \$1,395.86 |

**COMMUNITY FACILITIES DISTRICT NO. 87-5B
OF THE COUNTY OF ORANGE
(RANCHO SANTA MARGARITA)**

FISCAL YEAR 2012-13 SPECIAL TAX LEVY

8:46:38AM

| ASSESSOR PARCEL NUMBER | TRACT | LOT | UNIT | TAX CLASS | NBR UNITS | PERMIT DATE | BLDG SQ FT | PARCEL ACRES | TAXABLE ACRES | MAXIMUM | STEP 1 | STEP 2 | 2012-13 |
|------------------------------|-------|-------|------|--------------|--------------|----------------|---------------|-----------------|------------------|---------------------------------|-------------|-------------|-------------|
| | | | | | | | | | | TABLE 1/UNDEV SPECIAL TAX | SPECIAL TAX | SPECIAL TAX | SPECIAL TAX |
| 805-313-43 | 13225 | D | | EX | 0 | | 0 | 0.7730 | 0.0000 | \$0.00 | \$0.00 | \$0.00 | \$0.00 |
| 805-313-44 | 13582 | 8 | | 1 | 1 | 6/8/93 | 3,847 | 0.2319 | 0.2319 | \$3,507.19 | \$1,395.86 | \$0.00 | \$1,395.86 |
| 805-313-45 | 13582 | 7 | | 1 | 1 | | 2,731 | 0.2171 | 0.2171 | \$3,507.19 | \$1,395.86 | \$0.00 | \$1,395.86 |
| 805-313-46 | 13582 | 6 | | 1 | 1 | | 2,913 | 0.1346 | 0.1346 | \$3,507.19 | \$1,395.86 | \$0.00 | \$1,395.86 |
| 805-313-47 | 13582 | 5 | | 1 | 1 | | 3,465 | 0.1388 | 0.1388 | \$3,507.19 | \$1,395.86 | \$0.00 | \$1,395.86 |
| 805-313-48 | 13582 | 4 | | 1 | 1 | | 2,955 | 0.1584 | 0.1584 | \$3,507.19 | \$1,395.86 | \$0.00 | \$1,395.86 |
| 805-313-49 | 13582 | 3 | | 1 | 1 | | 2,900 | 0.1516 | 0.1516 | \$3,507.19 | \$1,395.86 | \$0.00 | \$1,395.86 |
| 805-313-50 | 13582 | 2 | | 1 | 1 | | 3,212 | 0.1574 | 0.1574 | \$3,507.19 | \$1,395.86 | \$0.00 | \$1,395.86 |
| 805-313-51 | 13582 | 1 | | 2 | 1 | | 2,460 | 0.1607 | 0.1607 | \$3,023.13 | \$1,203.20 | \$0.00 | \$1,203.20 |
| 805-313-52 | 13582 | A | | EX | 0 | | 0 | 0.2540 | 0.0000 | \$0.00 | \$0.00 | \$0.00 | \$0.00 |
| 805-313-53 | 13582 | 84 | | 1 | 1 | | 2,900 | 0.1388 | 0.1388 | \$3,507.19 | \$1,395.86 | \$0.00 | \$1,395.86 |
| 805-313-54 | 13225 | 85 | | 2 | 1 | | 2,640 | 0.1385 | 0.1385 | \$3,023.13 | \$1,203.20 | \$0.00 | \$1,203.20 |
| 805-313-55 | 13582 | 86 | | 1 | 1 | | 2,731 | 0.1451 | 0.1451 | \$3,507.19 | \$1,395.86 | \$0.00 | \$1,395.86 |
| 805-313-56 | 13582 | 87 | | 1 | 1 | | 2,900 | 0.1399 | 0.1399 | \$3,507.19 | \$1,395.86 | \$0.00 | \$1,395.86 |
| 805-313-57 | 13225 | 88 | | 2 | 1 | | 2,460 | 0.1521 | 0.1521 | \$3,023.13 | \$1,203.20 | \$0.00 | \$1,203.20 |
| 805-313-58 | 13225 | POR E | | EX | 0 | | 0 | 0.0000 | 0.0000 | \$0.00 | \$0.00 | \$0.00 | \$0.00 |
| 805-321-01 | 13225 | 117 | | 1 | 1 | | 2,900 | 0.1382 | 0.1382 | \$3,507.19 | \$1,395.86 | \$0.00 | \$1,395.86 |
| 805-321-02 | 13225 | 118 | | 2 | 1 | | 2,460 | 0.1233 | 0.1233 | \$3,023.13 | \$1,203.20 | \$0.00 | \$1,203.20 |
| 805-321-03 | 13225 | 119 | | 1 | 1 | | 3,145 | 0.1691 | 0.1691 | \$3,507.19 | \$1,395.86 | \$0.00 | \$1,395.86 |
| 805-321-04 | 13225 | 120 | | 1 | 1 | | 2,955 | 0.1652 | 0.1652 | \$3,507.19 | \$1,395.86 | \$0.00 | \$1,395.86 |
| 805-321-05 | 13225 | 121 | | 1 | 1 | | 2,731 | 0.1382 | 0.1382 | \$3,507.19 | \$1,395.86 | \$0.00 | \$1,395.86 |
| 805-321-06 | 13225 | 122 | | 1 | 1 | | 2,900 | 0.1356 | 0.1356 | \$3,507.19 | \$1,395.86 | \$0.00 | \$1,395.86 |
| 805-321-07 | 13225 | 123 | | 1 | 1 | | 2,955 | 0.1255 | 0.1255 | \$3,507.19 | \$1,395.86 | \$0.00 | \$1,395.86 |
| 805-321-08 | 13225 | 124 | | 1 | 1 | | 2,731 | 0.1259 | 0.1259 | \$3,507.19 | \$1,395.86 | \$0.00 | \$1,395.86 |
| 805-321-09 | 13225 | 125 | | 1 | 1 | | 3,145 | 0.1318 | 0.1318 | \$3,507.19 | \$1,395.86 | \$0.00 | \$1,395.86 |
| 805-321-10 | 13225 | 126 | | 2 | 1 | | 2,460 | 0.1323 | 0.1323 | \$3,023.13 | \$1,203.20 | \$0.00 | \$1,203.20 |
| 805-321-11 | 13225 | 127 | | 1 | 1 | | 3,209 | 0.1622 | 0.1622 | \$3,507.19 | \$1,395.86 | \$0.00 | \$1,395.86 |
| 805-321-12 | 13225 | 128 | | 1 | 1 | | 2,955 | 0.1864 | 0.1864 | \$3,507.19 | \$1,395.86 | \$0.00 | \$1,395.86 |
| 805-321-13 | 13225 | 129 | | 2 | 1 | | 2,460 | 0.1644 | 0.1644 | \$3,023.13 | \$1,203.20 | \$0.00 | \$1,203.20 |
| 805-321-14 | 13225 | 130 | | 1 | 1 | | 2,900 | 0.1491 | 0.1491 | \$3,507.19 | \$1,395.86 | \$0.00 | \$1,395.86 |
| 805-321-15 | 13225 | 131 | | 1 | 1 | | 2,731 | 0.1245 | 0.1245 | \$3,507.19 | \$1,395.86 | \$0.00 | \$1,395.86 |
| 805-321-16 | 13225 | 132 | | 2 | 1 | | 2,460 | 0.1217 | 0.1217 | \$3,023.13 | \$1,203.20 | \$0.00 | \$1,203.20 |
| 805-321-17 | 13225 | 133 | | 1 | 1 | | 2,900 | 0.1227 | 0.1227 | \$3,507.19 | \$1,395.86 | \$0.00 | \$1,395.86 |
| 805-321-18 | 13225 | 134 | | 2 | 1 | | 2,460 | 0.1432 | 0.1432 | \$3,023.13 | \$1,203.20 | \$0.00 | \$1,203.20 |
| 805-321-19 | 13225 | A | | EX | 0 | | 0 | 0.2260 | 0.0000 | \$0.00 | \$0.00 | \$0.00 | \$0.00 |

**COMMUNITY FACILITIES DISTRICT NO. 87-5B
OF THE COUNTY OF ORANGE
(RANCHO SANTA MARGARITA)**

FISCAL YEAR 2012-13 SPECIAL TAX LEVY

8:46:38AM

| ASSESSOR PARCEL NUMBER | TRACT | LOT | UNIT | TAX CLASS | NBR UNITS | PERMIT DATE | BLDG SQ FT | PARCEL ACRES | TAXABLE ACRES | MAXIMUM | STEP 1 | STEP 2 | 2012-13 |
|------------------------------|-------|-----|------|--------------|--------------|----------------|---------------|-----------------|------------------|---------------------------------|-------------|-------------|-------------|
| | | | | | | | | | | TABLE 1/UNDEV SPECIAL TAX | SPECIAL TAX | SPECIAL TAX | SPECIAL TAX |
| 805-321-20 | 13225 | H | | EX | 0 | | 0 | 0.6980 | 0.0000 | \$0.00 | \$0.00 | \$0.00 | \$0.00 |
| 805-321-21 | 13225 | G | | EX | 0 | | 0 | 0.0000 | 0.0000 | \$0.00 | \$0.00 | \$0.00 | \$0.00 |
| 805-321-22 | 13225 | 135 | | 2 | 1 | | 2,578 | 0.1383 | 0.1383 | \$3,023.13 | \$1,203.20 | \$0.00 | \$1,203.20 |
| 805-321-23 | 13225 | 136 | | 1 | 1 | | 2,731 | 0.1473 | 0.1473 | \$3,507.19 | \$1,395.86 | \$0.00 | \$1,395.86 |
| 805-321-24 | 13225 | 137 | | 2 | 1 | | 2,604 | 0.1435 | 0.1435 | \$3,023.13 | \$1,203.20 | \$0.00 | \$1,203.20 |
| 805-321-25 | 13225 | 138 | | 3 | 1 | | 2,327 | 0.1277 | 0.1277 | \$2,481.98 | \$987.83 | \$0.00 | \$987.83 |
| 805-321-26 | 13225 | 139 | | 1 | 1 | | 2,955 | 0.1367 | 0.1367 | \$3,507.19 | \$1,395.86 | \$0.00 | \$1,395.86 |
| 805-321-27 | 13225 | 140 | | 2 | 1 | | 2,578 | 0.1355 | 0.1355 | \$3,023.13 | \$1,203.20 | \$0.00 | \$1,203.20 |
| 805-321-28 | 13225 | 141 | | 2 | 1 | | 2,460 | 0.1249 | 0.1249 | \$3,023.13 | \$1,203.20 | \$0.00 | \$1,203.20 |
| 805-321-29 | 13225 | 142 | | 3 | 1 | | 2,327 | 0.1593 | 0.1593 | \$2,481.98 | \$987.83 | \$0.00 | \$987.83 |
| 805-321-30 | 13225 | 143 | | 2 | 1 | | 2,578 | 0.1757 | 0.1757 | \$3,023.13 | \$1,203.20 | \$0.00 | \$1,203.20 |
| 805-321-31 | 13225 | 144 | | 1 | 1 | | 2,955 | 0.1832 | 0.1832 | \$3,507.19 | \$1,395.86 | \$0.00 | \$1,395.86 |
| 805-321-32 | 13225 | 145 | | 3 | 1 | | 2,327 | 0.1292 | 0.1292 | \$2,481.98 | \$987.83 | \$0.00 | \$987.83 |
| 805-321-33 | 13225 | 146 | | 1 | 1 | | 2,731 | 0.1302 | 0.1302 | \$3,507.19 | \$1,395.86 | \$0.00 | \$1,395.86 |
| 805-321-34 | 13225 | 147 | | 2 | 1 | | 2,460 | 0.1321 | 0.1321 | \$3,023.13 | \$1,203.20 | \$0.00 | \$1,203.20 |
| 805-321-35 | 13225 | 148 | | 2 | 1 | | 2,578 | 0.1296 | 0.1296 | \$3,023.13 | \$1,203.20 | \$0.00 | \$1,203.20 |
| 805-321-36 | 13225 | 149 | | 2 | 1 | | 2,460 | 0.1290 | 0.1290 | \$3,023.13 | \$1,203.20 | \$0.00 | \$1,203.20 |
| 805-321-37 | 13225 | 150 | | 3 | 1 | | 2,327 | 0.1429 | 0.1429 | \$2,481.98 | \$987.83 | \$0.00 | \$987.83 |
| 805-321-38 | 13225 | 151 | | 2 | 1 | | 2,578 | 0.1681 | 0.1681 | \$3,023.13 | \$1,203.20 | \$0.00 | \$1,203.20 |
| 805-321-39 | 13225 | 152 | | 2 | 1 | | 2,460 | 0.2020 | 0.2020 | \$3,023.13 | \$1,203.20 | \$0.00 | \$1,203.20 |
| 805-322-01 | 13225 | 116 | | 3 | 1 | | 2,327 | 0.1456 | 0.1456 | \$2,481.98 | \$987.83 | \$0.00 | \$987.83 |
| 805-322-02 | 13225 | 115 | | 1 | 1 | | 2,731 | 0.1448 | 0.1448 | \$3,507.19 | \$1,395.86 | \$0.00 | \$1,395.86 |
| 805-322-03 | 13225 | 114 | | 2 | 1 | | 2,460 | 0.1427 | 0.1427 | \$3,023.13 | \$1,203.20 | \$0.00 | \$1,203.20 |
| 805-322-04 | 13225 | 113 | | 2 | 1 | | 2,578 | 0.1379 | 0.1379 | \$3,023.13 | \$1,203.20 | \$0.00 | \$1,203.20 |
| 805-322-05 | 13225 | B | | EX | 0 | | 0 | 0.0000 | 0.0000 | \$0.00 | \$0.00 | \$0.00 | \$0.00 |
| 805-331-01 | 13225 | 57 | | 1 | 1 | | 2,955 | 0.2072 | 0.2072 | \$3,507.19 | \$1,395.86 | \$0.00 | \$1,395.86 |
| 805-331-02 | 13225 | 56 | | 2 | 1 | | 2,460 | 0.1382 | 0.1382 | \$3,023.13 | \$1,203.20 | \$0.00 | \$1,203.20 |
| 805-331-03 | 13225 | 55 | | 1 | 1 | | 2,731 | 0.1311 | 0.1311 | \$3,507.19 | \$1,395.86 | \$0.00 | \$1,395.86 |
| 805-331-04 | 13225 | 54 | | 1 | 1 | | 2,900 | 0.1275 | 0.1275 | \$3,507.19 | \$1,395.86 | \$0.00 | \$1,395.86 |
| 805-331-05 | 13225 | 53 | | 1 | 1 | | 3,145 | 0.1230 | 0.1230 | \$3,507.19 | \$1,395.86 | \$0.00 | \$1,395.86 |
| 805-331-06 | 13225 | 52 | | 1 | 1 | | 2,731 | 0.1433 | 0.1433 | \$3,507.19 | \$1,395.86 | \$0.00 | \$1,395.86 |
| 805-331-07 | 13225 | G | | EX | 0 | | 0 | 3.4770 | 0.0000 | \$0.00 | \$0.00 | \$0.00 | \$0.00 |
| 805-331-08 | 13225 | 28 | | 2 | 1 | | 2,596 | 0.1232 | 0.1232 | \$3,023.13 | \$1,203.20 | \$0.00 | \$1,203.20 |
| 805-331-09 | 13225 | 27 | | 1 | 1 | | 2,900 | 0.1111 | 0.1111 | \$3,507.19 | \$1,395.86 | \$0.00 | \$1,395.86 |
| 805-331-10 | 13225 | 26 | | 1 | 1 | | 2,731 | 0.1165 | 0.1165 | \$3,507.19 | \$1,395.86 | \$0.00 | \$1,395.86 |

**COMMUNITY FACILITIES DISTRICT NO. 87-5B
OF THE COUNTY OF ORANGE
(RANCHO SANTA MARGARITA)**

FISCAL YEAR 2012-13 SPECIAL TAX LEVY

8:46:38AM

| ASSESSOR PARCEL NUMBER | TRACT | LOT | UNIT | TAX CLASS | NBR UNITS | PERMIT DATE | BLDG SQ FT | PARCEL ACRES | TAXABLE ACRES | MAXIMUM | STEP 1 | STEP 2 | 2012-13 |
|------------------------------|-------|-----|------|--------------|--------------|----------------|---------------|-----------------|------------------|---------------------------------|-------------|-------------|-------------|
| | | | | | | | | | | TABLE 1/UNDEV SPECIAL TAX | SPECIAL TAX | SPECIAL TAX | SPECIAL TAX |
| 805-331-11 | 13225 | 25 | | 1 | 1 | | 3,145 | 0.1322 | 0.1322 | \$3,507.19 | \$1,395.86 | \$0.00 | \$1,395.86 |
| 805-331-12 | 13225 | 24 | | 1 | 1 | | 2,731 | 0.1256 | 0.1256 | \$3,507.19 | \$1,395.86 | \$0.00 | \$1,395.86 |
| 805-331-13 | 13225 | 23 | | 1 | 1 | | 2,900 | 0.1329 | 0.1329 | \$3,507.19 | \$1,395.86 | \$0.00 | \$1,395.86 |
| 805-331-14 | 13225 | 22 | | 1 | 1 | | 3,145 | 0.1749 | 0.1749 | \$3,507.19 | \$1,395.86 | \$0.00 | \$1,395.86 |
| 805-331-15 | 13225 | 21 | | 1 | 1 | | 2,900 | 0.1583 | 0.1583 | \$3,507.19 | \$1,395.86 | \$0.00 | \$1,395.86 |
| 805-331-16 | 13225 | 20 | | 1 | 1 | | 2,955 | 0.2289 | 0.2289 | \$3,507.19 | \$1,395.86 | \$0.00 | \$1,395.86 |
| 805-331-17 | 13225 | 19 | | 2 | 1 | | 2,460 | 0.1386 | 0.1386 | \$3,023.13 | \$1,203.20 | \$0.00 | \$1,203.20 |
| 805-331-18 | 13225 | 18 | | 1 | 1 | | 3,145 | 0.1267 | 0.1267 | \$3,507.19 | \$1,395.86 | \$0.00 | \$1,395.86 |
| 805-331-19 | 13225 | 17 | | 1 | 1 | | 2,900 | 0.1239 | 0.1239 | \$3,507.19 | \$1,395.86 | \$0.00 | \$1,395.86 |
| 805-331-20 | 13225 | 16 | | 2 | 1 | | 2,460 | 0.1163 | 0.1163 | \$3,023.13 | \$1,203.20 | \$0.00 | \$1,203.20 |
| 805-331-21 | 13225 | 15 | | 2 | 1 | | 2,578 | 0.1116 | 0.1116 | \$3,023.13 | \$1,203.20 | \$0.00 | \$1,203.20 |
| 805-331-22 | 13225 | 14 | | 1 | 1 | | 2,731 | 0.1116 | 0.1116 | \$3,507.19 | \$1,395.86 | \$0.00 | \$1,395.86 |
| 805-331-23 | 13225 | 13 | | 1 | 1 | | 3,145 | 0.1181 | 0.1181 | \$3,507.19 | \$1,395.86 | \$0.00 | \$1,395.86 |
| 805-331-24 | 13225 | 12 | | 3 | 1 | | 2,327 | 0.1194 | 0.1194 | \$2,481.98 | \$987.83 | \$0.00 | \$987.83 |
| 805-331-25 | 13225 | 11 | | 1 | 1 | | 2,731 | 0.1175 | 0.1175 | \$3,507.19 | \$1,395.86 | \$0.00 | \$1,395.86 |
| 805-331-26 | 13225 | 10 | | 1 | 1 | | 2,900 | 0.1258 | 0.1258 | \$3,507.19 | \$1,395.86 | \$0.00 | \$1,395.86 |
| 805-331-27 | 13225 | 9 | | 2 | 1 | | 2,460 | 0.1326 | 0.1326 | \$3,023.13 | \$1,203.20 | \$0.00 | \$1,203.20 |
| 805-331-28 | 13225 | 8 | | 1 | 1 | | 2,900 | 0.1402 | 0.1402 | \$3,507.19 | \$1,395.86 | \$0.00 | \$1,395.86 |
| 805-331-29 | 13225 | 7 | | 2 | 1 | | 2,578 | 0.1478 | 0.1478 | \$3,023.13 | \$1,203.20 | \$0.00 | \$1,203.20 |
| 805-331-30 | 13225 | 6 | | 3 | 1 | | 2,327 | 0.1343 | 0.1343 | \$2,481.98 | \$987.83 | \$0.00 | \$987.83 |
| 805-331-31 | 13225 | 5 | | 2 | 1 | | 2,460 | 0.1301 | 0.1301 | \$3,023.13 | \$1,203.20 | \$0.00 | \$1,203.20 |
| 805-331-32 | 13225 | 4 | | 3 | 1 | | 2,327 | 0.1253 | 0.1253 | \$2,481.98 | \$987.83 | \$0.00 | \$987.83 |
| 805-331-33 | 13225 | 3 | | 2 | 1 | | 2,578 | 0.1310 | 0.1310 | \$3,023.13 | \$1,203.20 | \$0.00 | \$1,203.20 |
| 805-331-34 | 13225 | 2 | | 1 | 1 | | 2,900 | 0.1289 | 0.1289 | \$3,507.19 | \$1,395.86 | \$0.00 | \$1,395.86 |
| 805-331-35 | 13225 | 1 | | 2 | 1 | | 2,578 | 0.1415 | 0.1415 | \$3,023.13 | \$1,203.20 | \$0.00 | \$1,203.20 |
| 805-331-36 | 13225 | 39 | | 1 | 1 | | 2,900 | 0.1236 | 0.1236 | \$3,507.19 | \$1,395.86 | \$0.00 | \$1,395.86 |
| 805-331-37 | 13225 | 38 | | 2 | 1 | | 2,460 | 0.1208 | 0.1208 | \$3,023.13 | \$1,203.20 | \$0.00 | \$1,203.20 |
| 805-331-38 | 13225 | 37 | | 1 | 1 | | 3,145 | 0.1278 | 0.1278 | \$3,507.19 | \$1,395.86 | \$0.00 | \$1,395.86 |
| 805-331-39 | 13225 | 36 | | 1 | 1 | | 2,731 | 0.1326 | 0.1326 | \$3,507.19 | \$1,395.86 | \$0.00 | \$1,395.86 |
| 805-331-40 | 13225 | 35 | | 2 | 1 | | 2,578 | 0.1248 | 0.1248 | \$3,023.13 | \$1,203.20 | \$0.00 | \$1,203.20 |
| 805-331-41 | 13225 | 34 | | 3 | 1 | | 2,327 | 0.1294 | 0.1294 | \$2,481.98 | \$987.83 | \$0.00 | \$987.83 |
| 805-331-42 | 13225 | 33 | | 1 | 1 | | 2,731 | 0.1282 | 0.1282 | \$3,507.19 | \$1,395.86 | \$0.00 | \$1,395.86 |
| 805-331-43 | 13225 | 32 | | 1 | 1 | | 3,145 | 0.1382 | 0.1382 | \$3,507.19 | \$1,395.86 | \$0.00 | \$1,395.86 |
| 805-331-44 | 13225 | 31 | | 2 | 1 | | 2,460 | 0.1376 | 0.1376 | \$3,023.13 | \$1,203.20 | \$0.00 | \$1,203.20 |
| 805-331-45 | 13225 | 30 | | 1 | 1 | | 2,900 | 0.1412 | 0.1412 | \$3,507.19 | \$1,395.86 | \$0.00 | \$1,395.86 |

**COMMUNITY FACILITIES DISTRICT NO. 87-5B
OF THE COUNTY OF ORANGE
(RANCHO SANTA MARGARITA)**

FISCAL YEAR 2012-13 SPECIAL TAX LEVY

8:46:38AM

| ASSESSOR PARCEL NUMBER | TRACT | LOT | UNIT | TAX CLASS | NBR UNITS | PERMIT DATE | BLDG SQ FT | PARCEL ACRES | TAXABLE ACRES | MAXIMUM | STEP 1 | STEP 2 | 2012-13 |
|------------------------------|-------|-----|------|--------------|--------------|----------------|---------------|-----------------|------------------|---------------------------------|-------------|-------------|-------------|
| | | | | | | | | | | TABLE 1/UNDEV SPECIAL TAX | SPECIAL TAX | SPECIAL TAX | SPECIAL TAX |
| 805-331-46 | 13225 | 29 | | 1 | 1 | | 3,145 | 0.1422 | 0.1422 | \$3,507.19 | \$1,395.86 | \$0.00 | \$1,395.86 |
| 805-331-47 | 13225 | 51 | | 1 | 1 | | 2,900 | 0.1337 | 0.1337 | \$3,507.19 | \$1,395.86 | \$0.00 | \$1,395.86 |
| 805-331-48 | 13225 | 50 | | 1 | 1 | | 2,731 | 0.1194 | 0.1194 | \$3,507.19 | \$1,395.86 | \$0.00 | \$1,395.86 |
| 805-331-49 | 13225 | 49 | | 2 | 1 | | 2,460 | 0.1178 | 0.1178 | \$3,023.13 | \$1,203.20 | \$0.00 | \$1,203.20 |
| 805-331-50 | 13225 | 48 | | 1 | 1 | | 2,900 | 0.1155 | 0.1155 | \$3,507.19 | \$1,395.86 | \$0.00 | \$1,395.86 |
| 805-331-51 | 13225 | 47 | | 1 | 1 | | 2,731 | 0.1232 | 0.1232 | \$3,507.19 | \$1,395.86 | \$0.00 | \$1,395.86 |
| 805-331-52 | 13225 | 46 | | 2 | 1 | | 2,460 | 0.1249 | 0.1249 | \$3,023.13 | \$1,203.20 | \$0.00 | \$1,203.20 |
| 805-331-53 | 13225 | 45 | | 1 | 1 | | 2,900 | 0.1266 | 0.1266 | \$3,507.19 | \$1,395.86 | \$0.00 | \$1,395.86 |
| 805-331-54 | 13225 | 44 | | 1 | 1 | | 2,731 | 0.1254 | 0.1254 | \$3,507.19 | \$1,395.86 | \$0.00 | \$1,395.86 |
| 805-331-55 | 13225 | 43 | | 2 | 1 | | 2,460 | 0.1261 | 0.1261 | \$3,023.13 | \$1,203.20 | \$0.00 | \$1,203.20 |
| 805-331-56 | 13225 | 42 | | 1 | 1 | | 2,900 | 0.1200 | 0.1200 | \$3,507.19 | \$1,395.86 | \$0.00 | \$1,395.86 |
| 805-331-57 | 13225 | 41 | | 1 | 1 | | 2,731 | 0.1312 | 0.1312 | \$3,507.19 | \$1,395.86 | \$0.00 | \$1,395.86 |
| 805-331-58 | 13225 | 40 | | 2 | 1 | | 2,460 | 0.1426 | 0.1426 | \$3,023.13 | \$1,203.20 | \$0.00 | \$1,203.20 |
| 805-331-59 | 13225 | F | | EX | 0 | | 0 | 2.1880 | 0.0000 | \$0.00 | \$0.00 | \$0.00 | \$0.00 |
| 805-341-01 | 13236 | 1 | | 1 | 1 | 3/15/94 | 3,027 | 0.1874 | 0.1874 | \$3,507.19 | \$1,395.86 | \$0.00 | \$1,395.86 |
| 805-341-02 | 13236 | 2 | | 1 | 1 | 3/15/94 | 3,290 | 0.1440 | 0.1440 | \$3,507.19 | \$1,395.86 | \$0.00 | \$1,395.86 |
| 805-341-03 | 13236 | 3 | | 1 | 1 | 3/15/94 | 2,825 | 0.1777 | 0.1777 | \$3,507.19 | \$1,395.86 | \$0.00 | \$1,395.86 |
| 805-341-04 | 13236 | 4 | | 1 | 1 | 3/15/94 | 3,290 | 0.2203 | 0.2203 | \$3,507.19 | \$1,395.86 | \$0.00 | \$1,395.86 |
| 805-341-05 | 13236 | 5 | | 1 | 1 | 3/15/94 | 3,259 | 0.2276 | 0.2276 | \$3,507.19 | \$1,395.86 | \$0.00 | \$1,395.86 |
| 805-341-06 | 13236 | 6 | | 1 | 1 | 11/17/93 | 3,720 | 0.1855 | 0.1855 | \$3,507.19 | \$1,395.86 | \$0.00 | \$1,395.86 |
| 805-341-07 | 13236 | 7 | | 1 | 1 | 11/17/93 | 3,311 | 0.1792 | 0.1792 | \$3,507.19 | \$1,395.86 | \$0.00 | \$1,395.86 |
| 805-341-08 | 13236 | 8 | | 1 | 1 | 11/17/93 | 3,290 | 0.1562 | 0.1562 | \$3,507.19 | \$1,395.86 | \$0.00 | \$1,395.86 |
| 805-341-09 | 13236 | 9 | | 1 | 1 | 11/17/93 | 3,290 | 0.1662 | 0.1662 | \$3,507.19 | \$1,395.86 | \$0.00 | \$1,395.86 |
| 805-341-10 | 13236 | 10 | | 1 | 1 | 11/17/93 | 3,027 | 0.1906 | 0.1906 | \$3,507.19 | \$1,395.86 | \$0.00 | \$1,395.86 |
| 805-341-11 | 13236 | 11 | | 1 | 1 | 11/17/93 | 3,290 | 0.1965 | 0.1965 | \$3,507.19 | \$1,395.86 | \$0.00 | \$1,395.86 |
| 805-341-12 | 13236 | 12 | | 1 | 1 | 11/17/93 | 3,259 | 0.1961 | 0.1961 | \$3,507.19 | \$1,395.86 | \$0.00 | \$1,395.86 |
| 805-341-13 | 13236 | A | | EX | 0 | | 0 | 1.2657 | 0.0000 | \$0.00 | \$0.00 | \$0.00 | \$0.00 |
| 805-341-14 | 13236 | H | | EX | 0 | | 0 | 6.4551 | 0.0000 | \$0.00 | \$0.00 | \$0.00 | \$0.00 |
| 805-342-01 | 13236 | 28 | | 1 | 1 | 11/17/93 | 3,013 | 0.1942 | 0.1942 | \$3,507.19 | \$1,395.86 | \$0.00 | \$1,395.86 |
| 805-342-02 | 13236 | 29 | | 1 | 1 | 11/17/93 | 3,290 | 0.1689 | 0.1689 | \$3,507.19 | \$1,395.86 | \$0.00 | \$1,395.86 |
| 805-342-03 | 13236 | 30 | | 1 | 1 | 11/17/93 | 3,027 | 0.1643 | 0.1643 | \$3,507.19 | \$1,395.86 | \$0.00 | \$1,395.86 |
| 805-342-04 | 13236 | 31 | | 1 | 1 | 11/17/93 | 3,259 | 0.1737 | 0.1737 | \$3,507.19 | \$1,395.86 | \$0.00 | \$1,395.86 |
| 805-342-05 | 13236 | 32 | | 1 | 1 | 11/17/93 | 3,290 | 0.1705 | 0.1705 | \$3,507.19 | \$1,395.86 | \$0.00 | \$1,395.86 |
| 805-342-06 | 13236 | 33 | | 1 | 1 | 11/17/93 | 3,259 | 0.1576 | 0.1576 | \$3,507.19 | \$1,395.86 | \$0.00 | \$1,395.86 |
| 805-342-07 | 13236 | 34 | | 1 | 1 | 11/17/93 | 3,584 | 0.1443 | 0.1443 | \$3,507.19 | \$1,395.86 | \$0.00 | \$1,395.86 |

**COMMUNITY FACILITIES DISTRICT NO. 87-5B
OF THE COUNTY OF ORANGE
(RANCHO SANTA MARGARITA)**

FISCAL YEAR 2012-13 SPECIAL TAX LEVY

8:46:38AM

| ASSESSOR PARCEL NUMBER | TRACT | LOT | UNIT | TAX CLASS | NBR UNITS | PERMIT DATE | BLDG SQ FT | PARCEL ACRES | TAXABLE ACRES | MAXIMUM | STEP 1 | STEP 2 | 2012-13 |
|------------------------------|-------|-----|------|--------------|--------------|----------------|---------------|-----------------|------------------|---------------------------------|-------------|-------------|-------------|
| | | | | | | | | | | TABLE 1/UNDEV SPECIAL TAX | SPECIAL TAX | SPECIAL TAX | SPECIAL TAX |
| 805-342-08 | 13236 | 35 | | 1 | 1 | 11/17/93 | 3,027 | 0.1532 | 0.1532 | \$3,507.19 | \$1,395.86 | \$0.00 | \$1,395.86 |
| 805-342-09 | 13236 | 36 | | 1 | 1 | 3/15/94 | 3,290 | 0.2126 | 0.2126 | \$3,507.19 | \$1,395.86 | \$0.00 | \$1,395.86 |
| 805-342-10 | 13236 | 37 | | 1 | 1 | 3/15/94 | 3,290 | 0.2126 | 0.2126 | \$3,507.19 | \$1,395.86 | \$0.00 | \$1,395.86 |
| 805-342-11 | 13236 | 38 | | 1 | 1 | 3/15/94 | 3,259 | 0.1421 | 0.1421 | \$3,507.19 | \$1,395.86 | \$0.00 | \$1,395.86 |
| 805-342-12 | 13236 | 39 | | 1 | 1 | 3/15/94 | 2,825 | 0.1529 | 0.1529 | \$3,507.19 | \$1,395.86 | \$0.00 | \$1,395.86 |
| 805-342-13 | 13236 | 40 | | 1 | 1 | 3/15/94 | 3,027 | 0.1945 | 0.1945 | \$3,507.19 | \$1,395.86 | \$0.00 | \$1,395.86 |
| 805-342-14 | 13236 | 41 | | 1 | 1 | 3/15/94 | 3,290 | 0.2489 | 0.2489 | \$3,507.19 | \$1,395.86 | \$0.00 | \$1,395.86 |
| 805-342-15 | 13236 | 42 | | 1 | 1 | 3/15/94 | 3,259 | 0.2046 | 0.2046 | \$3,507.19 | \$1,395.86 | \$0.00 | \$1,395.86 |
| 805-342-16 | 13236 | 43 | | 1 | 1 | 4/15/94 | 3,259 | 0.2216 | 0.2216 | \$3,507.19 | \$1,395.86 | \$0.00 | \$1,395.86 |
| 805-342-17 | 13236 | 44 | | 1 | 1 | 4/15/94 | 2,825 | 0.2383 | 0.2383 | \$3,507.19 | \$1,395.86 | \$0.00 | \$1,395.86 |
| 805-342-18 | 13236 | 45 | | 1 | 1 | 4/15/94 | 3,290 | 0.2576 | 0.2576 | \$3,507.19 | \$1,395.86 | \$0.00 | \$1,395.86 |
| 805-342-19 | 13236 | 46 | | 1 | 1 | 4/15/94 | 3,027 | 0.2454 | 0.2454 | \$3,507.19 | \$1,395.86 | \$0.00 | \$1,395.86 |
| 805-342-20 | 13236 | 47 | | 1 | 1 | 4/15/94 | 2,825 | 0.2025 | 0.2025 | \$3,507.19 | \$1,395.86 | \$0.00 | \$1,395.86 |
| 805-342-21 | 13236 | 48 | | 1 | 1 | 4/15/94 | 3,290 | 0.2320 | 0.2320 | \$3,507.19 | \$1,395.86 | \$0.00 | \$1,395.86 |
| 805-342-22 | 13236 | 49 | | 1 | 1 | 4/15/94 | 3,027 | 0.1948 | 0.1948 | \$3,507.19 | \$1,395.86 | \$0.00 | \$1,395.86 |
| 805-342-23 | 13236 | 50 | | 1 | 1 | 4/15/94 | 2,825 | 0.1990 | 0.1990 | \$3,507.19 | \$1,395.86 | \$0.00 | \$1,395.86 |
| 805-342-24 | 13236 | 51 | | 1 | 1 | 4/15/94 | 3,259 | 0.2998 | 0.2998 | \$3,507.19 | \$1,395.86 | \$0.00 | \$1,395.86 |
| 805-342-25 | 13236 | B | | EX | 0 | | 0 | 1.4089 | 0.0000 | \$0.00 | \$0.00 | \$0.00 | \$0.00 |
| 805-343-01 | 13236 | 93 | | 1 | 1 | 3/15/94 | 3,027 | 0.1576 | 0.1576 | \$3,507.19 | \$1,395.86 | \$0.00 | \$1,395.86 |
| 805-343-02 | 13236 | 92 | | 1 | 1 | 3/15/94 | 2,825 | 0.1413 | 0.1413 | \$3,507.19 | \$1,395.86 | \$0.00 | \$1,395.86 |
| 805-343-06 | 13236 | I | | EX | 0 | | 0 | 0.0000 | 0.0000 | \$0.00 | \$0.00 | \$0.00 | \$0.00 |
| 805-343-07 | 13236 | J | | EX | 0 | | 0 | 0.0181 | 0.0000 | \$0.00 | \$0.00 | \$0.00 | \$0.00 |
| 805-351-01 | 13236 | 52 | | 1 | 1 | 4/15/94 | 3,290 | 0.2526 | 0.2526 | \$3,507.19 | \$1,395.86 | \$0.00 | \$1,395.86 |
| 805-351-02 | 13236 | 77 | | 1 | 1 | 4/15/94 | 2,825 | 0.2188 | 0.2188 | \$3,507.19 | \$1,395.86 | \$0.00 | \$1,395.86 |
| 805-351-03 | 13236 | 78 | | 1 | 1 | 4/15/94 | 3,259 | 0.2208 | 0.2208 | \$3,507.19 | \$1,395.86 | \$0.00 | \$1,395.86 |
| 805-351-04 | 13236 | 79 | | 1 | 1 | 4/15/94 | 4,083 | 0.1770 | 0.1770 | \$3,507.19 | \$1,395.86 | \$0.00 | \$1,395.86 |
| 805-351-05 | 13236 | 80 | | 1 | 1 | 4/15/94 | 3,027 | 0.1550 | 0.1550 | \$3,507.19 | \$1,395.86 | \$0.00 | \$1,395.86 |
| 805-351-06 | 13236 | 81 | | 1 | 1 | 4/15/94 | 3,259 | 0.1446 | 0.1446 | \$3,507.19 | \$1,395.86 | \$0.00 | \$1,395.86 |
| 805-351-07 | 13236 | 82 | | 1 | 1 | 4/15/94 | 3,290 | 0.1424 | 0.1424 | \$3,507.19 | \$1,395.86 | \$0.00 | \$1,395.86 |
| 805-351-08 | 13236 | 83 | | 1 | 1 | 4/15/94 | 2,825 | 0.1420 | 0.1420 | \$3,507.19 | \$1,395.86 | \$0.00 | \$1,395.86 |
| 805-351-09 | 13236 | 84 | | 1 | 1 | 4/15/94 | 3,646 | 0.1420 | 0.1420 | \$3,507.19 | \$1,395.86 | \$0.00 | \$1,395.86 |
| 805-351-10 | 13236 | 85 | | 1 | 1 | 4/15/94 | 3,027 | 0.1464 | 0.1464 | \$3,507.19 | \$1,395.86 | \$0.00 | \$1,395.86 |
| 805-351-11 | 13236 | 86 | | 1 | 1 | 4/15/94 | 3,290 | 0.1515 | 0.1515 | \$3,507.19 | \$1,395.86 | \$0.00 | \$1,395.86 |
| 805-351-12 | 13236 | 87 | | 1 | 1 | 3/15/94 | 2,825 | 0.1520 | 0.1520 | \$3,507.19 | \$1,395.86 | \$0.00 | \$1,395.86 |
| 805-351-13 | 13236 | 88 | | 1 | 1 | 3/15/94 | 3,259 | 0.1497 | 0.1497 | \$3,507.19 | \$1,395.86 | \$0.00 | \$1,395.86 |

**COMMUNITY FACILITIES DISTRICT NO. 87-5B
OF THE COUNTY OF ORANGE
(RANCHO SANTA MARGARITA)**

FISCAL YEAR 2012-13 SPECIAL TAX LEVY

8:46:38AM

| ASSESSOR PARCEL NUMBER | TRACT | LOT | UNIT | TAX CLASS | NBR UNITS | PERMIT DATE | BLDG SQ FT | PARCEL ACRES | TAXABLE ACRES | MAXIMUM | STEP 1 | STEP 2 | 2012-13 |
|------------------------------|-------|-------|------|--------------|--------------|----------------|---------------|-----------------|------------------|---------------------------------|-------------|-------------|-------------|
| | | | | | | | | | | TABLE 1/UNDEV SPECIAL TAX | SPECIAL TAX | SPECIAL TAX | SPECIAL TAX |
| 805-351-14 | 13236 | 89 | | 1 | 1 | 3/15/94 | 3,027 | 0.1669 | 0.1669 | \$3,507.19 | \$1,395.86 | \$0.00 | \$1,395.86 |
| 805-351-20 | 13236 | 99 | | 1 | 1 | | 3,260 | 0.1471 | 0.1471 | \$3,507.19 | \$1,395.86 | \$0.00 | \$1,395.86 |
| 805-351-21 | 13236 | 100 | | 1 | 1 | | 3,260 | 0.1595 | 0.1595 | \$3,507.19 | \$1,395.86 | \$0.00 | \$1,395.86 |
| 805-351-22 | 13236 | 101 | | 1 | 1 | | 3,260 | 0.1800 | 0.1800 | \$3,507.19 | \$1,395.86 | \$0.00 | \$1,395.86 |
| 805-351-40 | 13236 | 141 | | 1 | 1 | | 3,260 | 0.1415 | 0.1415 | \$3,507.19 | \$1,395.86 | \$0.00 | \$1,395.86 |
| 805-351-41 | 13236 | 142 | | 1 | 1 | | 3,260 | 0.1454 | 0.1454 | \$3,507.19 | \$1,395.86 | \$0.00 | \$1,395.86 |
| 805-351-42 | 13236 | 143 | | 1 | 1 | | 3,260 | 0.1406 | 0.1406 | \$3,507.19 | \$1,395.86 | \$0.00 | \$1,395.86 |
| 805-351-43 | 13236 | 144 | | 1 | 1 | | 3,260 | 0.1387 | 0.1387 | \$3,507.19 | \$1,395.86 | \$0.00 | \$1,395.86 |
| 805-351-44 | 13236 | 145 | | 1 | 1 | | 3,260 | 0.1382 | 0.1382 | \$3,507.19 | \$1,395.86 | \$0.00 | \$1,395.86 |
| 805-351-45 | 13236 | 146 | | 1 | 1 | | 3,260 | 0.1390 | 0.1390 | \$3,507.19 | \$1,395.86 | \$0.00 | \$1,395.86 |
| 805-351-46 | 13236 | 147 | | 1 | 1 | | 3,260 | 0.1481 | 0.1481 | \$3,507.19 | \$1,395.86 | \$0.00 | \$1,395.86 |
| 805-351-47 | 13236 | 148 | | 1 | 1 | | 3,430 | 0.2126 | 0.2126 | \$3,507.19 | \$1,395.86 | \$0.00 | \$1,395.86 |
| 805-351-48 | 13236 | 149 | | 1 | 1 | | 3,260 | 0.3193 | 0.3193 | \$3,507.19 | \$1,395.86 | \$0.00 | \$1,395.86 |
| 805-351-49 | 13236 | 150 | | 1 | 1 | | 3,705 | 0.2755 | 0.2755 | \$3,507.19 | \$1,395.86 | \$0.00 | \$1,395.86 |
| 805-351-50 | 13236 | 151 | | 1 | 1 | | 3,467 | 0.2496 | 0.2496 | \$3,507.19 | \$1,395.86 | \$0.00 | \$1,395.86 |
| 805-351-51 | 13236 | 152 | | 1 | 1 | | 3,614 | 0.1439 | 0.1439 | \$3,507.19 | \$1,395.86 | \$0.00 | \$1,395.86 |
| 805-351-52 | 13236 | 153 | | 1 | 1 | | 3,260 | 0.1745 | 0.1745 | \$3,507.19 | \$1,395.86 | \$0.00 | \$1,395.86 |
| 805-351-53 | 13236 | 154 | | 1 | 1 | | 3,260 | 0.1673 | 0.1673 | \$3,507.19 | \$1,395.86 | \$0.00 | \$1,395.86 |
| 805-351-54 | 13236 | 155 | | 1 | 1 | | 3,260 | 0.1562 | 0.1562 | \$3,507.19 | \$1,395.86 | \$0.00 | \$1,395.86 |
| 805-351-55 | 13236 | 156 | | 1 | 1 | | 3,260 | 0.1553 | 0.1553 | \$3,507.19 | \$1,395.86 | \$0.00 | \$1,395.86 |
| 805-351-56 | 13236 | 157 | | 1 | 1 | | 3,425 | 0.1522 | 0.1522 | \$3,507.19 | \$1,395.86 | \$0.00 | \$1,395.86 |
| 805-351-57 | 13236 | 158 | | 1 | 1 | | 3,260 | 0.1521 | 0.1521 | \$3,507.19 | \$1,395.86 | \$0.00 | \$1,395.86 |
| 805-351-58 | 13236 | 159 | | 1 | 1 | | 3,260 | 0.1640 | 0.1640 | \$3,507.19 | \$1,395.86 | \$0.00 | \$1,395.86 |
| 805-351-59 | 13236 | 102 | | 1 | 1 | | 3,260 | 0.1398 | 0.1398 | \$3,507.19 | \$1,395.86 | \$0.00 | \$1,395.86 |
| 805-351-60 | 13236 | 103 | | 1 | 1 | | 3,260 | 0.1425 | 0.1425 | \$3,507.19 | \$1,395.86 | \$0.00 | \$1,395.86 |
| 805-351-61 | 13236 | 104 | | 1 | 1 | | 3,260 | 0.1443 | 0.1443 | \$3,507.19 | \$1,395.86 | \$0.00 | \$1,395.86 |
| 805-351-62 | 13236 | 105 | | 1 | 1 | | 3,260 | 0.1523 | 0.1523 | \$3,507.19 | \$1,395.86 | \$0.00 | \$1,395.86 |
| 805-351-63 | 13236 | 106 | | 1 | 1 | | 3,260 | 0.1694 | 0.1694 | \$3,507.19 | \$1,395.86 | \$0.00 | \$1,395.86 |
| 805-351-64 | 13236 | 107 | | 1 | 1 | | 3,436 | 0.1576 | 0.1576 | \$3,507.19 | \$1,395.86 | \$0.00 | \$1,395.86 |
| 805-351-65 | 13236 | 108 | | 1 | 1 | | 3,260 | 0.1491 | 0.1491 | \$3,507.19 | \$1,395.86 | \$0.00 | \$1,395.86 |
| 805-351-66 | 13236 | 109 | | 1 | 1 | | 3,260 | 0.1477 | 0.1477 | \$3,507.19 | \$1,395.86 | \$0.00 | \$1,395.86 |
| 805-351-67 | 13236 | 110 | | 1 | 1 | | 3,888 | 0.1484 | 0.1484 | \$3,507.19 | \$1,395.86 | \$0.00 | \$1,395.86 |
| 805-351-70 | 13236 | F | | EX | 0 | | 0 | 0.9613 | 0.0000 | \$0.00 | \$0.00 | \$0.00 | \$0.00 |
| 805-351-71 | 13236 | K | | EX | 0 | | 0 | 0.0000 | 0.0000 | \$0.00 | \$0.00 | \$0.00 | \$0.00 |
| 805-351-73 | 13236 | POR E | | EX | 0 | | 0 | 1.4044 | 0.0000 | \$0.00 | \$0.00 | \$0.00 | \$0.00 |

**COMMUNITY FACILITIES DISTRICT NO. 87-5B
OF THE COUNTY OF ORANGE
(RANCHO SANTA MARGARITA)**

FISCAL YEAR 2012-13 SPECIAL TAX LEVY

8:46:38AM

| ASSESSOR PARCEL NUMBER | TRACT | LOT | UNIT | TAX CLASS | NBR UNITS | PERMIT DATE | BLDG SQ FT | PARCEL ACRES | TAXABLE ACRES | MAXIMUM | STEP 1 | STEP 2 | 2012-13 |
|---------------------------------------|--------------|------------|-------------|----------------------|----------------------|------------------------|-----------------------|-------------------------|--------------------------|--|--------------------|--------------------|--------------------|
| | | | | | | | | | | TABLE 1/UNDEV SPECIAL TAX | SPECIAL TAX | SPECIAL TAX | SPECIAL TAX |
| 805-361-01 | 13236 | 13 | | 1 | 1 | 3/29/93 | 2,825 | 0.1637 | 0.1637 | \$3,507.19 | \$1,395.86 | \$0.00 | \$1,395.86 |
| 805-361-02 | 13236 | 14 | | 1 | 1 | 3/29/93 | 3,290 | 0.1519 | 0.1519 | \$3,507.19 | \$1,395.86 | \$0.00 | \$1,395.86 |
| 805-361-03 | 13236 | 15 | | 1 | 1 | 3/29/93 | 3,070 | 0.1565 | 0.1565 | \$3,507.19 | \$1,395.86 | \$0.00 | \$1,395.86 |
| 805-361-04 | 13236 | 16 | | 1 | 1 | 3/29/93 | 3,027 | 0.1582 | 0.1582 | \$3,507.19 | \$1,395.86 | \$0.00 | \$1,395.86 |
| 805-361-05 | 13236 | 17 | | 1 | 1 | 3/29/93 | 3,290 | 0.1706 | 0.1706 | \$3,507.19 | \$1,395.86 | \$0.00 | \$1,395.86 |
| 805-361-06 | 13236 | 18 | | 1 | 1 | 3/29/93 | 2,915 | 0.1666 | 0.1666 | \$3,507.19 | \$1,395.86 | \$0.00 | \$1,395.86 |
| 805-361-07 | 13236 | 19 | | 1 | 1 | 3/29/93 | 3,027 | 0.1964 | 0.1964 | \$3,507.19 | \$1,395.86 | \$0.00 | \$1,395.86 |
| 805-361-08 | 13236 | 20 | | 1 | 1 | 3/29/93 | 2,825 | 0.1916 | 0.1916 | \$3,507.19 | \$1,395.86 | \$0.00 | \$1,395.86 |
| 805-361-09 | 13236 | 21 | | 1 | 1 | 3/29/93 | 3,070 | 0.1536 | 0.1536 | \$3,507.19 | \$1,395.86 | \$0.00 | \$1,395.86 |
| 805-361-10 | 13236 | 22 | | 1 | 1 | 3/29/93 | 3,027 | 0.1697 | 0.1697 | \$3,507.19 | \$1,395.86 | \$0.00 | \$1,395.86 |
| 805-361-11 | 13236 | 23 | | 1 | 1 | 3/29/93 | 3,290 | 0.1894 | 0.1894 | \$3,507.19 | \$1,395.86 | \$0.00 | \$1,395.86 |
| 805-361-12 | 13236 | 24 | | 1 | 1 | 3/29/93 | 2,825 | 0.2077 | 0.2077 | \$3,507.19 | \$1,395.86 | \$0.00 | \$1,395.86 |
| 805-361-13 | 13236 | 25 | | 1 | 1 | 3/29/93 | 3,289 | 0.2156 | 0.2156 | \$3,507.19 | \$1,395.86 | \$0.00 | \$1,395.86 |
| 805-361-14 | 13236 | 26 | | 1 | 1 | 3/29/93 | 3,070 | 0.2141 | 0.2141 | \$3,507.19 | \$1,395.86 | \$0.00 | \$1,395.86 |
| 805-361-15 | 13236 | 27 | | 1 | 1 | 3/29/93 | 3,290 | 0.1964 | 0.1964 | \$3,507.19 | \$1,395.86 | \$0.00 | \$1,395.86 |
| 805-361-16 | 13236 | 53 | | 1 | 1 | 6/22/94 | 3,363 | 0.2285 | 0.2285 | \$3,507.19 | \$1,395.86 | \$0.00 | \$1,395.86 |
| 805-361-17 | 13236 | 54 | | 1 | 1 | 6/22/94 | 3,027 | 0.2114 | 0.2114 | \$3,507.19 | \$1,395.86 | \$0.00 | \$1,395.86 |
| 805-361-18 | 13236 | 55 | | 1 | 1 | 6/22/94 | 3,290 | 0.2115 | 0.2115 | \$3,507.19 | \$1,395.86 | \$0.00 | \$1,395.86 |
| 805-361-19 | 13236 | 56 | | 1 | 1 | 6/22/94 | 3,477 | 0.2079 | 0.2079 | \$3,507.19 | \$1,395.86 | \$0.00 | \$1,395.86 |
| 805-361-20 | 13236 | 57 | | 1 | 1 | 8/10/93 | 3,027 | 0.2025 | 0.2025 | \$3,507.19 | \$1,395.86 | \$0.00 | \$1,395.86 |
| 805-361-21 | 13236 | 58 | | 1 | 1 | 8/10/93 | 4,447 | 0.1891 | 0.1891 | \$3,507.19 | \$1,395.86 | \$0.00 | \$1,395.86 |
| 805-361-22 | 13236 | 59 | | 1 | 1 | 8/10/93 | 2,825 | 0.1719 | 0.1719 | \$3,507.19 | \$1,395.86 | \$0.00 | \$1,395.86 |
| 805-361-23 | 13236 | 60 | | 1 | 1 | 8/10/93 | 3,655 | 0.1636 | 0.1636 | \$3,507.19 | \$1,395.86 | \$0.00 | \$1,395.86 |
| 805-361-24 | 13236 | 61 | | 1 | 1 | 8/10/93 | 3,259 | 0.1527 | 0.1527 | \$3,507.19 | \$1,395.86 | \$0.00 | \$1,395.86 |
| 805-361-25 | 13236 | 62 | | 1 | 1 | 8/10/93 | 3,644 | 0.1915 | 0.1915 | \$3,507.19 | \$1,395.86 | \$0.00 | \$1,395.86 |
| 805-361-26 | 13236 | 63 | | 1 | 1 | 8/10/93 | 2,825 | 0.2063 | 0.2063 | \$3,507.19 | \$1,395.86 | \$0.00 | \$1,395.86 |
| 805-361-27 | 13236 | 64 | | 1 | 1 | 8/10/93 | 3,259 | 0.2032 | 0.2032 | \$3,507.19 | \$1,395.86 | \$0.00 | \$1,395.86 |
| 805-361-28 | 13236 | 65 | | 1 | 1 | 8/10/93 | 3,610 | 0.1798 | 0.1798 | \$3,507.19 | \$1,395.86 | \$0.00 | \$1,395.86 |
| 805-361-29 | 13236 | 66 | | 1 | 1 | 8/10/93 | 3,269 | 0.1480 | 0.1480 | \$3,507.19 | \$1,395.86 | \$0.00 | \$1,395.86 |
| 805-361-30 | 13236 | 67 | | 1 | 1 | 8/10/93 | 3,517 | 0.1496 | 0.1496 | \$3,507.19 | \$1,395.86 | \$0.00 | \$1,395.86 |
| 805-361-31 | 13236 | 68 | | 1 | 1 | 8/10/93 | 3,290 | 0.1506 | 0.1506 | \$3,507.19 | \$1,395.86 | \$0.00 | \$1,395.86 |
| 805-361-32 | 13236 | 69 | | 1 | 1 | 8/10/93 | 3,259 | 0.1479 | 0.1479 | \$3,507.19 | \$1,395.86 | \$0.00 | \$1,395.86 |
| 805-361-33 | 13236 | 70 | | 1 | 1 | 8/10/93 | 3,290 | 0.1675 | 0.1675 | \$3,507.19 | \$1,395.86 | \$0.00 | \$1,395.86 |
| 805-361-34 | 13236 | 71 | | 1 | 1 | 8/10/93 | 3,027 | 0.1873 | 0.1873 | \$3,507.19 | \$1,395.86 | \$0.00 | \$1,395.86 |
| 805-361-35 | 13236 | 72 | | 1 | 1 | | 3,290 | 0.1905 | 0.1905 | \$3,507.19 | \$1,395.86 | \$0.00 | \$1,395.86 |

**COMMUNITY FACILITIES DISTRICT NO. 87-5B
OF THE COUNTY OF ORANGE
(RANCHO SANTA MARGARITA)**

FISCAL YEAR 2012-13 SPECIAL TAX LEVY

8:46:38AM

| ASSESSOR PARCEL NUMBER | TRACT | LOT | UNIT | TAX CLASS | NBR UNITS | PERMIT DATE | BLDG SQ FT | PARCEL ACRES | TAXABLE ACRES | MAXIMUM | STEP 1 | STEP 2 | 2012-13 |
|------------------------------|-------|-------|------|--------------|--------------|----------------|---------------|-----------------|------------------|---------------------------------|-------------|-------------|-------------|
| | | | | | | | | | | TABLE 1/UNDEV SPECIAL TAX | SPECIAL TAX | SPECIAL TAX | SPECIAL TAX |
| 805-361-36 | 13236 | 73 | | 1 | 1 | | 3,070 | 0.1805 | 0.1805 | \$3,507.19 | \$1,395.86 | \$0.00 | \$1,395.86 |
| 805-361-37 | 13236 | 74 | | 1 | 1 | | 3,027 | 0.1718 | 0.1718 | \$3,507.19 | \$1,395.86 | \$0.00 | \$1,395.86 |
| 805-361-38 | 13236 | 75 | | 1 | 1 | | 2,825 | 0.1655 | 0.1655 | \$3,507.19 | \$1,395.86 | \$0.00 | \$1,395.86 |
| 805-361-39 | 13236 | 76 | | 1 | 1 | 9/19/94 | 3,259 | 0.1911 | 0.1911 | \$3,507.19 | \$1,395.86 | \$0.00 | \$1,395.86 |
| 805-361-40 | 13236 | 111 | | 1 | 1 | | 3,260 | 0.1485 | 0.1485 | \$3,507.19 | \$1,395.86 | \$0.00 | \$1,395.86 |
| 805-361-41 | 13236 | 112 | | 1 | 1 | | 3,260 | 0.1696 | 0.1696 | \$3,507.19 | \$1,395.86 | \$0.00 | \$1,395.86 |
| 805-361-42 | 13236 | 113 | | 1 | 1 | | 3,260 | 0.1814 | 0.1814 | \$3,507.19 | \$1,395.86 | \$0.00 | \$1,395.86 |
| 805-361-43 | 13236 | 114 | | 1 | 1 | | 3,715 | 0.1617 | 0.1617 | \$3,507.19 | \$1,395.86 | \$0.00 | \$1,395.86 |
| 805-361-44 | 13236 | 115 | | 1 | 1 | | 3,260 | 0.1417 | 0.1417 | \$3,507.19 | \$1,395.86 | \$0.00 | \$1,395.86 |
| 805-361-45 | 13236 | 116 | | 1 | 1 | | 3,260 | 0.1491 | 0.1491 | \$3,507.19 | \$1,395.86 | \$0.00 | \$1,395.86 |
| 805-361-46 | 13236 | 117 | | 1 | 1 | | 3,260 | 0.1515 | 0.1515 | \$3,507.19 | \$1,395.86 | \$0.00 | \$1,395.86 |
| 805-361-47 | 13236 | 118 | | 1 | 1 | | 3,260 | 0.1538 | 0.1538 | \$3,507.19 | \$1,395.86 | \$0.00 | \$1,395.86 |
| 805-361-48 | 13236 | 119 | | 1 | 1 | | 3,469 | 0.1491 | 0.1491 | \$3,507.19 | \$1,395.86 | \$0.00 | \$1,395.86 |
| 805-361-49 | 13236 | 120 | | 1 | 1 | | 3,260 | 0.1505 | 0.1505 | \$3,507.19 | \$1,395.86 | \$0.00 | \$1,395.86 |
| 805-361-50 | 13236 | 121 | | 1 | 1 | | 3,260 | 0.1688 | 0.1688 | \$3,507.19 | \$1,395.86 | \$0.00 | \$1,395.86 |
| 805-361-51 | 13236 | 122 | | 1 | 1 | | 3,260 | 0.2267 | 0.2267 | \$3,507.19 | \$1,395.86 | \$0.00 | \$1,395.86 |
| 805-361-52 | 13236 | 123 | | 1 | 1 | | 3,260 | 0.1961 | 0.1961 | \$3,507.19 | \$1,395.86 | \$0.00 | \$1,395.86 |
| 805-361-53 | 13236 | C | | EX | 0 | | 0 | 0.8205 | 0.0000 | \$0.00 | \$0.00 | \$0.00 | \$0.00 |
| 805-361-54 | 13236 | D | | EX | 0 | | 0 | 1.5053 | 0.0000 | \$0.00 | \$0.00 | \$0.00 | \$0.00 |
| 805-361-55 | 13236 | G | | EX | 0 | | 0 | 0.0190 | 0.0000 | \$0.00 | \$0.00 | \$0.00 | \$0.00 |
| 805-361-56 | 13236 | H | | EX | 0 | | 0 | 4.4750 | 0.0000 | \$0.00 | \$0.00 | \$0.00 | \$0.00 |
| 805-371-01 | 13509 | 1 | | EX | 0 | | 0 | 0.6320 | 0.0000 | \$0.00 | \$0.00 | \$0.00 | \$0.00 |
| 805-371-07 | 13509 | A | | EX | 0 | | 0 | 0.0690 | 0.0000 | \$0.00 | \$0.00 | \$0.00 | \$0.00 |
| 805-371-08 | 13509 | B | | EX | 0 | | 0 | 0.6440 | 0.0000 | \$0.00 | \$0.00 | \$0.00 | \$0.00 |
| 805-391-02 | 13428 | 2 | | EX | 0 | | 0 | 2.1010 | 0.0000 | \$0.00 | \$0.00 | \$0.00 | \$0.00 |
| 805-391-03 | 13428 | 3 | | EX | 0 | | 0 | 1.2710 | 0.0000 | \$0.00 | \$0.00 | \$0.00 | \$0.00 |
| 805-391-07 | 13428 | D | | EX | 0 | | 0 | 1.4320 | 0.0000 | \$0.00 | \$0.00 | \$0.00 | \$0.00 |
| 805-391-08 | 13428 | POR E | | EX | 0 | | 0 | 8.7660 | 0.0000 | \$0.00 | \$0.00 | \$0.00 | \$0.00 |
| 805-401-01 | 13658 | 1 | | EX | 0 | | 0 | 0.1540 | 0.0000 | \$0.00 | \$0.00 | \$0.00 | \$0.00 |
| 805-401-15 | 13658 | A | | EX | 0 | | 0 | 1.0490 | 0.0000 | \$0.00 | \$0.00 | \$0.00 | \$0.00 |
| 805-401-16 | 13658 | B | | EX | 0 | | 0 | 1.3050 | 0.0000 | \$0.00 | \$0.00 | \$0.00 | \$0.00 |
| 805-401-17 | 13658 | C | | EX | 0 | | 0 | 0.6720 | 0.0000 | \$0.00 | \$0.00 | \$0.00 | \$0.00 |
| 805-401-18 | 13658 | D | | EX | 0 | | 0 | 0.5650 | 0.0000 | \$0.00 | \$0.00 | \$0.00 | \$0.00 |
| 805-401-19 | 13658 | E | | EX | 0 | | 0 | 0.1850 | 0.0000 | \$0.00 | \$0.00 | \$0.00 | \$0.00 |
| 805-401-20 | 13658 | F | | EX | 0 | | 0 | 0.4410 | 0.0000 | \$0.00 | \$0.00 | \$0.00 | \$0.00 |

**COMMUNITY FACILITIES DISTRICT NO. 87-5B
OF THE COUNTY OF ORANGE
(RANCHO SANTA MARGARITA)**

FISCAL YEAR 2012-13 SPECIAL TAX LEVY

8:46:38AM

| ASSESSOR PARCEL NUMBER | TRACT | LOT | UNIT | TAX CLASS | NBR UNITS | PERMIT DATE | BLDG SQ FT | PARCEL ACRES | TAXABLE ACRES | MAXIMUM | STEP 1 | STEP 2 | 2012-13 |
|------------------------------|-------|-----|------|--------------|--------------|----------------|---------------|-----------------|------------------|---------------------------------|-------------|-------------|-------------|
| | | | | | | | | | | TABLE 1/UNDEV SPECIAL TAX | SPECIAL TAX | SPECIAL TAX | SPECIAL TAX |
| 805-401-21 | 13658 | G | | EX | 0 | | 0 | 0.3630 | 0.0000 | \$0.00 | \$0.00 | \$0.00 | \$0.00 |
| 805-401-22 | 13658 | H | | EX | 0 | | 0 | 0.2080 | 0.0000 | \$0.00 | \$0.00 | \$0.00 | \$0.00 |
| 805-401-23 | 13658 | I | | EX | 0 | | 0 | 0.0470 | 0.0000 | \$0.00 | \$0.00 | \$0.00 | \$0.00 |
| 805-401-24 | 13658 | K | | EX | 0 | | 0 | 0.0700 | 0.0000 | \$0.00 | \$0.00 | \$0.00 | \$0.00 |
| 805-401-25 | 13658 | L | | EX | 0 | | 0 | 0.0240 | 0.0000 | \$0.00 | \$0.00 | \$0.00 | \$0.00 |
| 805-401-26 | 13658 | M | | EX | 0 | | 0 | 0.6060 | 0.0000 | \$0.00 | \$0.00 | \$0.00 | \$0.00 |
| 805-401-27 | 13658 | N | | EX | 0 | | 0 | 0.1570 | 0.0000 | \$0.00 | \$0.00 | \$0.00 | \$0.00 |
| 805-401-28 | 13658 | J | | EX | 0 | | 0 | 0.3460 | 0.0000 | \$0.00 | \$0.00 | \$0.00 | \$0.00 |
| 805-421-01 | 14456 | 63 | | 4 | 1 | 10/19/93 | 1,599 | 0.0650 | 0.0650 | \$1,888.31 | \$751.55 | \$0.00 | \$751.55 |
| 805-421-02 | 14456 | 64 | | 4 | 1 | 10/19/93 | 1,612 | 0.0719 | 0.0719 | \$1,888.31 | \$751.55 | \$0.00 | \$751.55 |
| 805-421-03 | 14456 | 65 | | 3 | 1 | 10/19/93 | 1,904 | 0.0718 | 0.0718 | \$2,481.98 | \$987.83 | \$0.00 | \$987.83 |
| 805-421-04 | 14456 | 66 | | 4 | 1 | 10/19/93 | 1,612 | 0.0636 | 0.0636 | \$1,888.31 | \$751.55 | \$0.00 | \$751.55 |
| 805-421-05 | 14456 | 67 | | 4 | 1 | 10/19/93 | 1,599 | 0.0886 | 0.0886 | \$1,888.31 | \$751.55 | \$0.00 | \$751.55 |
| 805-421-06 | 14456 | 72 | | 3 | 1 | 4/12/94 | 1,904 | 0.0899 | 0.0899 | \$2,481.98 | \$987.83 | \$0.00 | \$987.83 |
| 805-421-07 | 14456 | 73 | | 3 | 1 | 4/12/94 | 1,962 | 0.0665 | 0.0665 | \$2,481.98 | \$987.83 | \$0.00 | \$987.83 |
| 805-421-08 | 14456 | 74 | | 4 | 1 | 4/12/94 | 1,612 | 0.0750 | 0.0750 | \$1,888.31 | \$751.55 | \$0.00 | \$751.55 |
| 805-421-09 | 14456 | 75 | | 4 | 1 | 4/12/94 | 1,599 | 0.0759 | 0.0759 | \$1,888.31 | \$751.55 | \$0.00 | \$751.55 |
| 805-421-10 | 14456 | 76 | | 3 | 1 | 4/12/94 | 1,904 | 0.0686 | 0.0686 | \$2,481.98 | \$987.83 | \$0.00 | \$987.83 |
| 805-421-11 | 14456 | 77 | | 3 | 1 | 4/12/94 | 1,962 | 0.0693 | 0.0693 | \$2,481.98 | \$987.83 | \$0.00 | \$987.83 |
| 805-421-12 | 14456 | 80 | | 3 | 1 | 7/13/94 | 1,904 | 0.0693 | 0.0693 | \$2,481.98 | \$987.83 | \$0.00 | \$987.83 |
| 805-421-13 | 14456 | 81 | | 3 | 1 | 7/13/94 | 1,962 | 0.0696 | 0.0696 | \$2,481.98 | \$987.83 | \$0.00 | \$987.83 |
| 805-421-14 | 14456 | 82 | | 4 | 1 | 7/13/94 | 1,599 | 0.0752 | 0.0752 | \$1,888.31 | \$751.55 | \$0.00 | \$751.55 |
| 805-421-15 | 14456 | 83 | | 3 | 1 | 7/13/94 | 1,962 | 0.0738 | 0.0738 | \$2,481.98 | \$987.83 | \$0.00 | \$987.83 |
| 805-421-16 | 14456 | 84 | | 3 | 1 | 7/13/94 | 1,904 | 0.0650 | 0.0650 | \$2,481.98 | \$987.83 | \$0.00 | \$987.83 |
| 805-421-17 | 14456 | 85 | | 3 | 1 | 7/13/94 | 1,962 | 0.0801 | 0.0801 | \$2,481.98 | \$987.83 | \$0.00 | \$987.83 |
| 805-421-18 | 14456 | 86 | | 3 | 1 | 7/13/94 | 1,962 | 0.0677 | 0.0677 | \$2,481.98 | \$987.83 | \$0.00 | \$987.83 |
| 805-421-19 | 14456 | 87 | | 3 | 1 | 7/13/94 | 1,904 | 0.0667 | 0.0667 | \$2,481.98 | \$987.83 | \$0.00 | \$987.83 |
| 805-421-20 | 14456 | 88 | | 3 | 1 | 7/13/94 | 1,962 | 0.0667 | 0.0667 | \$2,481.98 | \$987.83 | \$0.00 | \$987.83 |
| 805-421-21 | 14456 | 89 | | 3 | 1 | 7/13/94 | 1,904 | 0.0758 | 0.0758 | \$2,481.98 | \$987.83 | \$0.00 | \$987.83 |
| 805-421-22 | 14456 | 90 | | 4 | 1 | 7/13/94 | 1,599 | 0.0758 | 0.0758 | \$1,888.31 | \$751.55 | \$0.00 | \$751.55 |
| 805-421-23 | 14456 | 91 | | 4 | 1 | 7/13/94 | 1,599 | 0.0667 | 0.0667 | \$1,888.31 | \$751.55 | \$0.00 | \$751.55 |
| 805-421-24 | 14456 | 92 | | 4 | 1 | 7/13/94 | 1,612 | 0.0787 | 0.0787 | \$1,888.31 | \$751.55 | \$0.00 | \$751.55 |
| 805-421-25 | 14456 | 98 | | 3 | 1 | 7/13/94 | 1,962 | 0.0870 | 0.0870 | \$2,481.98 | \$987.83 | \$0.00 | \$987.83 |
| 805-421-26 | 14456 | 99 | | 3 | 1 | 7/13/94 | 1,904 | 0.0697 | 0.0697 | \$2,481.98 | \$987.83 | \$0.00 | \$987.83 |
| 805-421-27 | 14456 | 100 | | 4 | 1 | 7/13/94 | 1,612 | 0.0697 | 0.0697 | \$1,888.31 | \$751.55 | \$0.00 | \$751.55 |

**COMMUNITY FACILITIES DISTRICT NO. 87-5B
OF THE COUNTY OF ORANGE
(RANCHO SANTA MARGARITA)**

FISCAL YEAR 2012-13 SPECIAL TAX LEVY

8:46:38AM

| ASSESSOR PARCEL NUMBER | TRACT | LOT | UNIT | TAX CLASS | NBR UNITS | PERMIT DATE | BLDG SQ FT | PARCEL ACRES | TAXABLE ACRES | MAXIMUM | STEP 1 | STEP 2 | 2012-13 |
|------------------------------|-------|-----|------|--------------|--------------|----------------|---------------|-----------------|------------------|---------------------------------|-------------|-------------|-------------|
| | | | | | | | | | | TABLE 1/UNDEV SPECIAL TAX | SPECIAL TAX | SPECIAL TAX | SPECIAL TAX |
| 805-421-28 | 14456 | 101 | | 4 | 1 | 7/13/94 | 1,612 | 0.0697 | 0.0697 | \$1,888.31 | \$751.55 | \$0.00 | \$751.55 |
| 805-421-29 | 14456 | 102 | | 3 | 1 | 7/13/94 | 1,962 | 0.0697 | 0.0697 | \$2,481.98 | \$987.83 | \$0.00 | \$987.83 |
| 805-421-30 | 14456 | 103 | | 4 | 1 | 7/13/94 | 1,599 | 0.0886 | 0.0886 | \$1,888.31 | \$751.55 | \$0.00 | \$751.55 |
| 805-421-31 | 14456 | 93 | | 4 | 1 | 7/13/94 | 1,612 | 0.0727 | 0.0727 | \$1,888.31 | \$751.55 | \$0.00 | \$751.55 |
| 805-421-32 | 14456 | 94 | | 4 | 1 | 7/13/94 | 1,599 | 0.0701 | 0.0701 | \$1,888.31 | \$751.55 | \$0.00 | \$751.55 |
| 805-421-33 | 14456 | 95 | | 3 | 1 | 7/13/94 | 1,904 | 0.0753 | 0.0753 | \$2,481.98 | \$987.83 | \$0.00 | \$987.83 |
| 805-421-34 | 14456 | 96 | | 3 | 1 | 7/13/94 | 1,962 | 0.0659 | 0.0659 | \$2,481.98 | \$987.83 | \$0.00 | \$987.83 |
| 805-421-35 | 14456 | 97 | | 3 | 1 | 7/13/94 | 1,904 | 0.0858 | 0.0858 | \$2,481.98 | \$987.83 | \$0.00 | \$987.83 |
| 805-421-36 | 14456 | 78 | | 3 | 1 | 4/12/94 | 1,962 | 0.0838 | 0.0838 | \$2,481.98 | \$987.83 | \$0.00 | \$987.83 |
| 805-421-37 | 14456 | 79 | | 3 | 1 | 4/12/94 | 1,904 | 0.1005 | 0.1005 | \$2,481.98 | \$987.83 | \$0.00 | \$987.83 |
| 805-421-38 | 14456 | 70 | | 3 | 1 | 4/12/94 | 1,962 | 0.0855 | 0.0855 | \$2,481.98 | \$987.83 | \$0.00 | \$987.83 |
| 805-421-39 | 14456 | 71 | | 4 | 1 | 4/12/94 | 1,612 | 0.0742 | 0.0742 | \$1,888.31 | \$751.55 | \$0.00 | \$751.55 |
| 805-421-40 | 14456 | 68 | | 3 | 1 | 10/19/93 | 1,962 | 0.0722 | 0.0722 | \$2,481.98 | \$987.83 | \$0.00 | \$987.83 |
| 805-421-41 | 14456 | 69 | | 3 | 1 | 10/19/93 | 1,904 | 0.0785 | 0.0785 | \$2,481.98 | \$987.83 | \$0.00 | \$987.83 |
| 805-421-42 | 14456 | 61 | | 4 | 1 | 10/19/93 | 1,612 | 0.0648 | 0.0648 | \$1,888.31 | \$751.55 | \$0.00 | \$751.55 |
| 805-421-43 | 14456 | 60 | | 3 | 1 | 10/19/93 | 1,962 | 0.0807 | 0.0807 | \$2,481.98 | \$987.83 | \$0.00 | \$987.83 |
| 805-421-44 | 14456 | 125 | | 4 | 1 | 1/24/94 | 1,599 | 0.0772 | 0.0772 | \$1,888.31 | \$751.55 | \$0.00 | \$751.55 |
| 805-421-45 | 14456 | 116 | | 3 | 1 | 1/24/94 | 1,904 | 0.0829 | 0.0829 | \$2,481.98 | \$987.83 | \$0.00 | \$987.83 |
| 805-421-46 | 14456 | 117 | | 3 | 1 | 1/24/94 | 1,962 | 0.0922 | 0.0922 | \$2,481.98 | \$987.83 | \$0.00 | \$987.83 |
| 805-421-47 | 14456 | 113 | | 3 | 1 | 4/12/94 | 2,030 | 0.0753 | 0.0753 | \$2,481.98 | \$987.83 | \$0.00 | \$987.83 |
| 805-421-48 | 14456 | 114 | | 3 | 1 | 4/12/94 | 1,904 | 0.0675 | 0.0675 | \$2,481.98 | \$987.83 | \$0.00 | \$987.83 |
| 805-421-49 | 14456 | 115 | | 4 | 1 | 4/12/94 | 1,612 | 0.0784 | 0.0784 | \$1,888.31 | \$751.55 | \$0.00 | \$751.55 |
| 805-421-50 | 14456 | 104 | | 4 | 1 | 4/12/94 | 1,599 | 0.0736 | 0.0736 | \$1,888.31 | \$751.55 | \$0.00 | \$751.55 |
| 805-421-51 | 14456 | 105 | | 3 | 1 | 4/12/94 | 1,962 | 0.0692 | 0.0692 | \$2,481.98 | \$987.83 | \$0.00 | \$987.83 |
| 805-421-52 | 14456 | 106 | | 3 | 1 | 4/12/94 | 1,904 | 0.0913 | 0.0913 | \$2,481.98 | \$987.83 | \$0.00 | \$987.83 |
| 805-421-53 | 14456 | 107 | | 4 | 1 | 4/12/94 | 1,612 | 0.1028 | 0.1028 | \$1,888.31 | \$751.55 | \$0.00 | \$751.55 |
| 805-421-54 | 14456 | 108 | | 3 | 1 | 4/12/94 | 1,904 | 0.0641 | 0.0641 | \$2,481.98 | \$987.83 | \$0.00 | \$987.83 |
| 805-421-55 | 14456 | 109 | | 4 | 1 | 4/12/94 | 1,599 | 0.0723 | 0.0723 | \$1,888.31 | \$751.55 | \$0.00 | \$751.55 |
| 805-421-56 | 14456 | 110 | | 4 | 1 | 4/12/94 | 1,612 | 0.0712 | 0.0712 | \$1,888.31 | \$751.55 | \$0.00 | \$751.55 |
| 805-421-57 | 14456 | 111 | | 4 | 1 | 4/12/94 | 1,612 | 0.0637 | 0.0637 | \$1,888.31 | \$751.55 | \$0.00 | \$751.55 |
| 805-421-58 | 14456 | 112 | | 4 | 1 | 4/12/94 | 1,599 | 0.0584 | 0.0584 | \$1,888.31 | \$751.55 | \$0.00 | \$751.55 |
| 805-421-59 | 14456 | 118 | | 4 | 1 | 1/24/94 | 1,599 | 0.0649 | 0.0649 | \$1,888.31 | \$751.55 | \$0.00 | \$751.55 |
| 805-421-60 | 14456 | 119 | | 3 | 1 | 1/24/94 | 1,904 | 0.0664 | 0.0664 | \$2,481.98 | \$987.83 | \$0.00 | \$987.83 |
| 805-421-61 | 14456 | 120 | | 4 | 1 | 1/24/94 | 1,612 | 0.0677 | 0.0677 | \$1,888.31 | \$751.55 | \$0.00 | \$751.55 |
| 805-421-62 | 14456 | 121 | | 4 | 1 | 1/24/94 | 1,599 | 0.0762 | 0.0762 | \$1,888.31 | \$751.55 | \$0.00 | \$751.55 |

**COMMUNITY FACILITIES DISTRICT NO. 87-5B
OF THE COUNTY OF ORANGE
(RANCHO SANTA MARGARITA)**

FISCAL YEAR 2012-13 SPECIAL TAX LEVY

8:46:38AM

| ASSESSOR PARCEL NUMBER | TRACT | LOT | UNIT | TAX CLASS | NBR UNITS | PERMIT DATE | BLDG SQ FT | PARCEL ACRES | TAXABLE ACRES | MAXIMUM | STEP 1 | STEP 2 | 2012-13 |
|------------------------------|-------|-------|------|--------------|--------------|----------------|---------------|-----------------|------------------|---------------------------------|-------------|-------------|-------------|
| | | | | | | | | | | TABLE 1/UNDEV SPECIAL TAX | SPECIAL TAX | SPECIAL TAX | SPECIAL TAX |
| 805-421-63 | 14456 | 122 | | 4 | 1 | 1/24/94 | 1,599 | 0.0718 | 0.0718 | \$1,888.31 | \$751.55 | \$0.00 | \$751.55 |
| 805-421-64 | 14456 | 123 | | 4 | 1 | 1/24/94 | 1,612 | 0.0614 | 0.0614 | \$1,888.31 | \$751.55 | \$0.00 | \$751.55 |
| 805-421-65 | 14456 | 124 | | 4 | 1 | 1/24/94 | 1,612 | 0.0795 | 0.0795 | \$1,888.31 | \$751.55 | \$0.00 | \$751.55 |
| 805-421-66 | 14456 | A | | EX | 0 | | 0 | 0.2140 | 0.0000 | \$0.00 | \$0.00 | \$0.00 | \$0.00 |
| 805-421-67 | 14456 | B | | EX | 0 | | 0 | 0.2230 | 0.0000 | \$0.00 | \$0.00 | \$0.00 | \$0.00 |
| 805-421-68 | 14456 | C | | EX | 0 | | 0 | 0.7550 | 0.0000 | \$0.00 | \$0.00 | \$0.00 | \$0.00 |
| 805-421-69 | 14456 | D | | EX | 0 | | 0 | 0.1900 | 0.0000 | \$0.00 | \$0.00 | \$0.00 | \$0.00 |
| 805-421-70 | 14456 | E | | EX | 0 | | 0 | 0.1710 | 0.0000 | \$0.00 | \$0.00 | \$0.00 | \$0.00 |
| 805-421-71 | 14456 | F | | EX | 0 | | 0 | 0.3840 | 0.0000 | \$0.00 | \$0.00 | \$0.00 | \$0.00 |
| 805-421-72 | 14456 | POR O | | EX | 0 | | 0 | 0.2250 | 0.0000 | \$0.00 | \$0.00 | \$0.00 | \$0.00 |
| 805-421-73 | 14456 | P | | EX | 0 | | 0 | 0.1010 | 0.0000 | \$0.00 | \$0.00 | \$0.00 | \$0.00 |
| 805-421-74 | 14456 | Q | | EX | 0 | | 0 | 0.4090 | 0.0000 | \$0.00 | \$0.00 | \$0.00 | \$0.00 |
| 805-421-75 | 14456 | S | | EX | 0 | | 0 | 0.0400 | 0.0000 | \$0.00 | \$0.00 | \$0.00 | \$0.00 |
| 805-422-01 | 14456 | 33 | | 3 | 1 | 6/29/93 | 1,904 | 0.0837 | 0.0837 | \$2,481.98 | \$987.83 | \$0.00 | \$987.83 |
| 805-422-02 | 14456 | 34 | | 3 | 1 | 6/29/93 | 1,962 | 0.1046 | 0.1046 | \$2,481.98 | \$987.83 | \$0.00 | \$987.83 |
| 805-422-03 | 14456 | 35 | | 4 | 1 | 6/29/93 | 1,612 | 0.0755 | 0.0755 | \$1,888.31 | \$751.55 | \$0.00 | \$751.55 |
| 805-422-04 | 14456 | 36 | | 3 | 1 | 6/29/93 | 1,962 | 0.0737 | 0.0737 | \$2,481.98 | \$987.83 | \$0.00 | \$987.83 |
| 805-422-05 | 14456 | 37 | | 3 | 1 | 6/29/93 | 1,904 | 0.0868 | 0.0868 | \$2,481.98 | \$987.83 | \$0.00 | \$987.83 |
| 805-422-06 | 14456 | 38 | | 3 | 1 | 6/29/93 | 1,962 | 0.0739 | 0.0739 | \$2,481.98 | \$987.83 | \$0.00 | \$987.83 |
| 805-422-07 | 14456 | 42 | | 4 | 1 | 6/29/93 | 1,599 | 0.0614 | 0.0614 | \$1,888.31 | \$751.55 | \$0.00 | \$751.55 |
| 805-422-08 | 14456 | 43 | | 4 | 1 | 6/29/93 | 1,612 | 0.0628 | 0.0628 | \$1,888.31 | \$751.55 | \$0.00 | \$751.55 |
| 805-422-09 | 14456 | 44 | | 3 | 1 | 6/29/93 | 1,904 | 0.0644 | 0.0644 | \$2,481.98 | \$987.83 | \$0.00 | \$987.83 |
| 805-422-10 | 14456 | 45 | | 3 | 1 | 6/29/93 | 1,962 | 0.0644 | 0.0644 | \$2,481.98 | \$987.83 | \$0.00 | \$987.83 |
| 805-422-11 | 14456 | 46 | | 3 | 1 | 6/29/93 | 1,904 | 0.0691 | 0.0691 | \$2,481.98 | \$987.83 | \$0.00 | \$987.83 |
| 805-422-12 | 14456 | 47 | | 3 | 1 | 6/29/93 | 1,962 | 0.0787 | 0.0787 | \$2,481.98 | \$987.83 | \$0.00 | \$987.83 |
| 805-422-13 | 14456 | 48 | | 4 | 1 | 6/29/93 | 1,599 | 0.0803 | 0.0803 | \$1,888.31 | \$751.55 | \$0.00 | \$751.55 |
| 805-422-14 | 14456 | 49 | | 4 | 1 | 6/29/93 | 1,612 | 0.0617 | 0.0617 | \$1,888.31 | \$751.55 | \$0.00 | \$751.55 |
| 805-422-15 | 14456 | 50 | | 4 | 1 | 6/29/93 | 1,612 | 0.0834 | 0.0834 | \$1,888.31 | \$751.55 | \$0.00 | \$751.55 |
| 805-422-16 | 14456 | 54 | | 4 | 1 | 10/19/93 | 1,599 | 0.0786 | 0.0786 | \$1,888.31 | \$751.55 | \$0.00 | \$751.55 |
| 805-422-17 | 14456 | 55 | | 4 | 1 | 10/19/93 | 1,599 | 0.0636 | 0.0636 | \$1,888.31 | \$751.55 | \$0.00 | \$751.55 |
| 805-422-18 | 14456 | 56 | | 4 | 1 | 10/19/93 | 1,599 | 0.0680 | 0.0680 | \$1,888.31 | \$751.55 | \$0.00 | \$751.55 |
| 805-422-19 | 14456 | 57 | | 4 | 1 | 10/19/93 | 1,599 | 0.0610 | 0.0610 | \$1,888.31 | \$751.55 | \$0.00 | \$751.55 |
| 805-422-20 | 14456 | 62 | | 4 | 1 | 10/19/93 | 1,612 | 0.0634 | 0.0634 | \$1,888.31 | \$751.55 | \$0.00 | \$751.55 |
| 805-422-21 | 14456 | 58 | | 3 | 1 | 10/19/93 | 1,962 | 0.0739 | 0.0739 | \$2,481.98 | \$987.83 | \$0.00 | \$987.83 |
| 805-422-22 | 14456 | 59 | | 3 | 1 | 10/19/93 | 1,904 | 0.0767 | 0.0767 | \$2,481.98 | \$987.83 | \$0.00 | \$987.83 |

**COMMUNITY FACILITIES DISTRICT NO. 87-5B
OF THE COUNTY OF ORANGE
(RANCHO SANTA MARGARITA)**

FISCAL YEAR 2012-13 SPECIAL TAX LEVY

8:46:38AM

| ASSESSOR PARCEL NUMBER | TRACT | LOT | UNIT | TAX CLASS | NBR UNITS | PERMIT DATE | BLDG SQ FT | PARCEL ACRES | TAXABLE ACRES | MAXIMUM | STEP 1 | STEP 2 | 2012-13 |
|------------------------------|-------|-------|------|--------------|--------------|----------------|---------------|-----------------|------------------|---------------------------------|-------------|-------------|-------------|
| | | | | | | | | | | TABLE 1/UNDEV SPECIAL TAX | SPECIAL TAX | SPECIAL TAX | SPECIAL TAX |
| 805-422-23 | 14456 | 52 | | 4 | 1 | 10/19/93 | 1,612 | 0.0694 | 0.0694 | \$1,888.31 | \$751.55 | \$0.00 | \$751.55 |
| 805-422-24 | 14456 | 53 | | 4 | 1 | 10/19/93 | 1,612 | 0.0634 | 0.0634 | \$1,888.31 | \$751.55 | \$0.00 | \$751.55 |
| 805-422-25 | 14456 | 51 | | 3 | 1 | 6/29/93 | 1,904 | 0.0985 | 0.0985 | \$2,481.98 | \$987.83 | \$0.00 | \$987.83 |
| 805-422-26 | 14456 | 41 | | 3 | 1 | 6/29/93 | 1,962 | 0.0799 | 0.0799 | \$2,481.98 | \$987.83 | \$0.00 | \$987.83 |
| 805-422-27 | 14456 | 39 | | 3 | 1 | 6/29/93 | 1,904 | 0.0772 | 0.0772 | \$2,481.98 | \$987.83 | \$0.00 | \$987.83 |
| 805-422-28 | 14456 | 40 | | 3 | 1 | 6/29/93 | 1,962 | 0.0868 | 0.0868 | \$2,481.98 | \$987.83 | \$0.00 | \$987.83 |
| 805-422-29 | 14456 | 5 | | 4 | 1 | 2/15/95 | 1,599 | 0.0661 | 0.0661 | \$1,888.31 | \$751.55 | \$0.00 | \$751.55 |
| 805-422-30 | 14456 | 4 | | 4 | 1 | 2/15/95 | 1,599 | 0.0602 | 0.0602 | \$1,888.31 | \$751.55 | \$0.00 | \$751.55 |
| 805-422-31 | 14456 | 3 | | 4 | 1 | | 1,612 | 0.0634 | 0.0634 | \$1,888.31 | \$751.55 | \$0.00 | \$751.55 |
| 805-422-32 | 14456 | 2 | | 3 | 1 | | 1,904 | 0.0770 | 0.0770 | \$2,481.98 | \$987.83 | \$0.00 | \$987.83 |
| 805-422-33 | 14456 | 1 | | 3 | 1 | | 1,962 | 0.1069 | 0.1069 | \$2,481.98 | \$987.83 | \$0.00 | \$987.83 |
| 805-422-34 | 14456 | 132 | | EX | 0 | | 0 | 0.3400 | 0.0000 | \$0.00 | \$0.00 | \$0.00 | \$0.00 |
| 805-422-35 | 14456 | 131 | | 4 | 1 | 10/19/93 | 1,599 | 0.0861 | 0.0861 | \$1,888.31 | \$751.55 | \$0.00 | \$751.55 |
| 805-422-36 | 14456 | 130 | | 3 | 1 | 10/19/93 | 1,962 | 0.0666 | 0.0666 | \$2,481.98 | \$987.83 | \$0.00 | \$987.83 |
| 805-422-37 | 14456 | 129 | | 3 | 1 | 10/19/93 | 1,904 | 0.0638 | 0.0638 | \$2,481.98 | \$987.83 | \$0.00 | \$987.83 |
| 805-422-38 | 14456 | 128 | | 4 | 1 | 10/19/93 | 1,599 | 0.0572 | 0.0572 | \$1,888.31 | \$751.55 | \$0.00 | \$751.55 |
| 805-422-39 | 14456 | 127 | | 4 | 1 | 10/19/93 | 1,599 | 0.0563 | 0.0563 | \$1,888.31 | \$751.55 | \$0.00 | \$751.55 |
| 805-422-40 | 14456 | 126 | | 4 | 1 | 10/19/93 | 1,612 | 0.0857 | 0.0857 | \$1,888.31 | \$751.55 | \$0.00 | \$751.55 |
| 805-422-41 | 14456 | G | | EX | 0 | | 0 | 0.4660 | 0.0000 | \$0.00 | \$0.00 | \$0.00 | \$0.00 |
| 805-422-42 | 14456 | H | | EX | 0 | | 0 | 0.6680 | 0.0000 | \$0.00 | \$0.00 | \$0.00 | \$0.00 |
| 805-422-43 | 14456 | I | | EX | 0 | | 0 | 0.1720 | 0.0000 | \$0.00 | \$0.00 | \$0.00 | \$0.00 |
| 805-422-44 | 14456 | POR O | | EX | 0 | | 0 | 0.0710 | 0.0000 | \$0.00 | \$0.00 | \$0.00 | \$0.00 |
| 805-422-45 | 14456 | J | | EX | 0 | | 0 | 0.2030 | 0.0000 | \$0.00 | \$0.00 | \$0.00 | \$0.00 |
| 805-422-46 | 14456 | T | | EX | 0 | | 0 | 0.0310 | 0.0000 | \$0.00 | \$0.00 | \$0.00 | \$0.00 |
| 805-422-47 | 14456 | R | | EX | 0 | | 0 | 0.0740 | 0.0000 | \$0.00 | \$0.00 | \$0.00 | \$0.00 |
| 805-431-31 | 15946 | 1 | | 1 | 1 | 5/4/01 | 3,264 | 0.1396 | 0.1396 | \$3,507.19 | \$1,395.86 | \$0.00 | \$1,395.86 |
| 805-431-32 | 15946 | 2 | | 1 | 1 | 5/4/01 | 3,424 | 0.1090 | 0.1090 | \$3,507.19 | \$1,395.86 | \$0.00 | \$1,395.86 |
| 805-431-33 | 15946 | 3 | | 1 | 1 | 5/4/01 | 3,136 | 0.1090 | 0.1090 | \$3,507.19 | \$1,395.86 | \$0.00 | \$1,395.86 |
| 805-431-34 | 15946 | 4 | | 1 | 1 | 5/4/01 | 3,424 | 0.1090 | 0.1090 | \$3,507.19 | \$1,395.86 | \$0.00 | \$1,395.86 |
| 805-431-35 | 15946 | 5 | | 1 | 1 | 5/4/01 | 3,136 | 0.1118 | 0.1118 | \$3,507.19 | \$1,395.86 | \$0.00 | \$1,395.86 |
| 805-431-36 | 15946 | 6 | | 1 | 1 | 5/4/01 | 3,167 | 0.2268 | 0.2268 | \$3,507.19 | \$1,395.86 | \$0.00 | \$1,395.86 |
| 805-431-37 | 15946 | 7 | | 1 | 1 | 5/4/01 | 3,373 | 0.2424 | 0.2424 | \$3,507.19 | \$1,395.86 | \$0.00 | \$1,395.86 |
| 805-431-38 | 15946 | D | | EX | 0 | | 0 | 0.4930 | 0.0000 | \$0.00 | \$0.00 | \$0.00 | \$0.00 |
| 805-431-39 | 15946 | POR C | | EX | 0 | | 0 | 0.1280 | 0.0000 | \$0.00 | \$0.00 | \$0.00 | \$0.00 |
| 805-431-40 | 15946 | POR C | | EX | 0 | | 0 | 0.9550 | 0.0000 | \$0.00 | \$0.00 | \$0.00 | \$0.00 |

**COMMUNITY FACILITIES DISTRICT NO. 87-5B
OF THE COUNTY OF ORANGE
(RANCHO SANTA MARGARITA)**

FISCAL YEAR 2012-13 SPECIAL TAX LEVY

8:46:38AM

| ASSESSOR PARCEL NUMBER | TRACT | LOT | UNIT | TAX CLASS | NBR UNITS | PERMIT DATE | BLDG SQ FT | PARCEL ACRES | TAXABLE ACRES | MAXIMUM | STEP 1 | STEP 2 | 2012-13 |
|------------------------------|-------|-------|------|--------------|--------------|----------------|---------------|-----------------|------------------|---------------------------------|-------------|-------------|-------------|
| | | | | | | | | | | TABLE 1/UNDEV SPECIAL TAX | SPECIAL TAX | SPECIAL TAX | SPECIAL TAX |
| 805-431-41 | 15946 | B | | EX | 0 | | 0 | 0.0710 | 0.0000 | \$0.00 | \$0.00 | \$0.00 | \$0.00 |
| 805-431-42 | 15946 | A | | EX | 0 | | 0 | 0.0550 | 0.0000 | \$0.00 | \$0.00 | \$0.00 | \$0.00 |
| 805-431-43 | 16094 | 18 | | 1 | 1 | 3/23/01 | 3,496 | 0.1885 | 0.1885 | \$3,507.19 | \$1,395.86 | \$0.00 | \$1,395.86 |
| 805-431-44 | 16094 | 17 | | 1 | 1 | 3/23/01 | 3,496 | 0.1855 | 0.1855 | \$3,507.19 | \$1,395.86 | \$0.00 | \$1,395.86 |
| 805-431-45 | 16094 | 16 | | 1 | 1 | 3/23/01 | 3,180 | 0.2732 | 0.2732 | \$3,507.19 | \$1,395.86 | \$0.00 | \$1,395.86 |
| 805-431-46 | 16094 | 15 | | 1 | 1 | 3/23/01 | 3,712 | 0.4910 | 0.4910 | \$3,507.19 | \$1,395.86 | \$0.00 | \$1,395.86 |
| 805-431-47 | 16094 | 14 | | 1 | 1 | 3/23/01 | 3,020 | 0.2521 | 0.2521 | \$3,507.19 | \$1,395.86 | \$0.00 | \$1,395.86 |
| 805-431-48 | 16094 | 13 | | 1 | 1 | 3/23/01 | 3,496 | 0.3230 | 0.3230 | \$3,507.19 | \$1,395.86 | \$0.00 | \$1,395.86 |
| 805-431-49 | 16094 | 12 | | 1 | 1 | 3/23/01 | 3,496 | 0.1963 | 0.1963 | \$3,507.19 | \$1,395.86 | \$0.00 | \$1,395.86 |
| 805-431-62 | 16094 | B | | EX | 0 | | 0 | 0.0190 | 0.0000 | \$0.00 | \$0.00 | \$0.00 | \$0.00 |
| 805-431-63 | 16094 | C | | EX | 0 | | 0 | 0.1490 | 0.0000 | \$0.00 | \$0.00 | \$0.00 | \$0.00 |
| 805-431-64 | 16094 | E | | EX | 0 | | 0 | 1.1410 | 0.0000 | \$0.00 | \$0.00 | \$0.00 | \$0.00 |
| 805-431-65 | 16094 | D | | EX | 0 | | 0 | 0.6340 | 0.0000 | \$0.00 | \$0.00 | \$0.00 | \$0.00 |
| 805-501-06 | | | | EX | 0 | | 0 | 0.9020 | 0.0000 | \$0.00 | \$0.00 | \$0.00 | \$0.00 |
| 805-501-07 | 13052 | 1 | | 0 | 0 | | 0 | 0.3550 | 0.3550 | \$3,017.50 | \$140.97 | \$0.00 | \$140.97 |
| 805-501-09 | 13052 | B | | EX | 0 | | 0 | 0.2720 | 0.0000 | \$0.00 | \$0.00 | \$0.00 | \$0.00 |
| 805-501-13 | 15299 | POR A | | EX | 0 | | 0 | 29.7960 | 0.0000 | \$0.00 | \$0.00 | \$0.00 | \$0.00 |
| 805-501-14 | 13052 | A | | EX | 0 | | 0 | 8.5480 | 0.0000 | \$0.00 | \$0.00 | \$0.00 | \$0.00 |
| 806-011-01 | 13051 | 5 | | EX | 0 | | 0 | 9.1780 | 0.0000 | \$0.00 | \$0.00 | \$0.00 | \$0.00 |
| 806-011-02 | 13051 | G | | EX | 0 | | 0 | 0.0560 | 0.0000 | \$0.00 | \$0.00 | \$0.00 | \$0.00 |
| 806-011-03 | 13051 | H | | EX | 0 | | 0 | 0.1640 | 0.0000 | \$0.00 | \$0.00 | \$0.00 | \$0.00 |
| 806-011-04 | 13051 | I | | EX | 0 | | 0 | 0.4230 | 0.0000 | \$0.00 | \$0.00 | \$0.00 | \$0.00 |
| 806-011-05 | 13051 | A | | EX | 0 | | 0 | 10.4060 | 0.0000 | \$0.00 | \$0.00 | \$0.00 | \$0.00 |
| 806-021-06 | 13905 | 14 | | EX | 0 | | 0 | 0.3570 | 0.0000 | \$0.00 | \$0.00 | \$0.00 | \$0.00 |
| 806-021-15 | 13905 | F | | EX | 0 | | 0 | 0.1120 | 0.0000 | \$0.00 | \$0.00 | \$0.00 | \$0.00 |
| 806-021-17 | 13905 | A | | EX | 0 | | 0 | 1.7460 | 0.0000 | \$0.00 | \$0.00 | \$0.00 | \$0.00 |
| 806-021-23 | 13051 | F | | EX | 0 | | 0 | 0.1500 | 0.0000 | \$0.00 | \$0.00 | \$0.00 | \$0.00 |
| 806-021-24 | 13051 | E | | EX | 0 | | 0 | 0.4600 | 0.0000 | \$0.00 | \$0.00 | \$0.00 | \$0.00 |
| 806-021-30 | 13905 | G | | EX | 0 | | 0 | 0.6840 | 0.0000 | \$0.00 | \$0.00 | \$0.00 | \$0.00 |
| 806-021-32 | 13905 | G | | EX | 0 | | 0 | 0.4970 | 0.0000 | \$0.00 | \$0.00 | \$0.00 | \$0.00 |
| 806-021-35 | 13905 | H | | EX | 0 | | 0 | 0.3360 | 0.0000 | \$0.00 | \$0.00 | \$0.00 | \$0.00 |
| 806-021-36 | 13905 | E | | EX | 0 | | 0 | 0.0480 | 0.0000 | \$0.00 | \$0.00 | \$0.00 | \$0.00 |
| 806-021-38 | 13905 | H | | EX | 0 | | 0 | 0.3480 | 0.0000 | \$0.00 | \$0.00 | \$0.00 | \$0.00 |
| 806-021-39 | 13905 | D | | EX | 0 | | 0 | 0.2940 | 0.0000 | \$0.00 | \$0.00 | \$0.00 | \$0.00 |
| 806-021-40 | 13905 | B | | EX | 0 | | 0 | 0.6340 | 0.0000 | \$0.00 | \$0.00 | \$0.00 | \$0.00 |

**COMMUNITY FACILITIES DISTRICT NO. 87-5B
OF THE COUNTY OF ORANGE
(RANCHO SANTA MARGARITA)**

FISCAL YEAR 2012-13 SPECIAL TAX LEVY

8:46:38AM

| ASSESSOR PARCEL NUMBER | TRACT | LOT | UNIT | TAX CLASS | NBR UNITS | PERMIT DATE | BLDG SQ FT | PARCEL ACRES | TAXABLE ACRES | MAXIMUM | STEP 1 | STEP 2 | 2012-13 |
|------------------------------|-------|-------|------|--------------|--------------|----------------|---------------|-----------------|------------------|---------------------------------|-------------|-------------|-------------|
| | | | | | | | | | | TABLE 1/UNDEV SPECIAL TAX | SPECIAL TAX | SPECIAL TAX | SPECIAL TAX |
| 806-031-01 | 13051 | B | | EX | 0 | | 0 | 0.1100 | 0.0000 | \$0.00 | \$0.00 | \$0.00 | \$0.00 |
| 806-031-03 | | | | EX | 0 | | 0 | 0.4740 | 0.0000 | \$0.00 | \$0.00 | \$0.00 | \$0.00 |
| 806-031-04 | 13051 | J | | EX | 0 | | 0 | 0.0300 | 0.0000 | \$0.00 | \$0.00 | \$0.00 | \$0.00 |
| 806-031-05 | 13051 | C | | EX | 0 | | 0 | 0.8690 | 0.0000 | \$0.00 | \$0.00 | \$0.00 | \$0.00 |
| 806-031-06 | 13051 | D | | EX | 0 | | 0 | 0.3300 | 0.0000 | \$0.00 | \$0.00 | \$0.00 | \$0.00 |
| 806-031-07 | 13051 | K | | EX | 0 | | 0 | 0.0200 | 0.0000 | \$0.00 | \$0.00 | \$0.00 | \$0.00 |
| 806-031-08 | 13051 | 3 | | EX | 0 | | 0 | 2.1300 | 0.0000 | \$0.00 | \$0.00 | \$0.00 | \$0.00 |
| 806-031-09 | 13051 | POR A | | EX | 0 | | 0 | 2.3500 | 0.0000 | \$0.00 | \$0.00 | \$0.00 | \$0.00 |
| 806-031-12 | 13933 | 5 | | EX | 0 | | 0 | 0.6680 | 0.0000 | \$0.00 | \$0.00 | \$0.00 | \$0.00 |
| 930-217-20 | 13227 | 2 | 35 | 5 | 1 | | 1,695 | 0.0697 | 0.0697 | \$1,835.80 | \$730.65 | \$0.00 | \$730.65 |
| 930-217-21 | 13227 | 2 | 36 | 6 | 1 | | 1,399 | 0.0697 | 0.0697 | \$1,781.00 | \$708.84 | \$0.00 | \$708.84 |
| 930-217-22 | 13227 | 2 | 37 | 7 | 1 | | 1,096 | 0.0697 | 0.0697 | \$1,511.56 | \$601.60 | \$0.00 | \$601.60 |
| 930-217-23 | 13227 | 2 | 38 | 7 | 1 | | 1,096 | 0.0697 | 0.0697 | \$1,511.56 | \$601.60 | \$0.00 | \$601.60 |
| 930-217-24 | 13227 | 2 | 39 | 5 | 1 | | 1,749 | 0.0697 | 0.0697 | \$1,835.80 | \$730.65 | \$0.00 | \$730.65 |
| 930-217-25 | 13227 | 2 | 40 | 6 | 1 | | 1,485 | 0.0697 | 0.0697 | \$1,781.00 | \$708.84 | \$0.00 | \$708.84 |
| 930-217-26 | 13227 | 2 | 41 | 6 | 1 | | 1,487 | 0.0697 | 0.0697 | \$1,781.00 | \$708.84 | \$0.00 | \$708.84 |
| 930-217-27 | 13227 | 2 | 42 | 5 | 1 | | 1,749 | 0.0697 | 0.0697 | \$1,835.80 | \$730.65 | \$0.00 | \$730.65 |
| 930-217-28 | 13227 | 1 | 43 | 5 | 1 | | 1,749 | 0.0830 | 0.0830 | \$1,835.80 | \$730.65 | \$0.00 | \$730.65 |
| 930-217-29 | 13227 | 1 | 44 | 6 | 1 | | 1,487 | 0.0830 | 0.0830 | \$1,781.00 | \$708.84 | \$0.00 | \$708.84 |
| 930-217-30 | 13227 | 1 | 45 | 6 | 1 | | 1,399 | 0.0830 | 0.0830 | \$1,781.00 | \$708.84 | \$0.00 | \$708.84 |
| 930-217-31 | 13227 | 1 | 46 | 5 | 1 | | 1,749 | 0.0830 | 0.0830 | \$1,835.80 | \$730.65 | \$0.00 | \$730.65 |
| 930-217-32 | 13227 | 1 | 47 | 7 | 1 | | 1,096 | 0.0830 | 0.0830 | \$1,511.56 | \$601.60 | \$0.00 | \$601.60 |
| 930-217-33 | 13227 | 1 | 48 | 7 | 1 | | 1,096 | 0.0830 | 0.0830 | \$1,511.56 | \$601.60 | \$0.00 | \$601.60 |
| 930-217-34 | 13227 | 1 | 34 | 6 | 1 | | 1,399 | 0.0830 | 0.0830 | \$1,781.00 | \$708.84 | \$0.00 | \$708.84 |
| 930-217-35 | 13227 | 1 | 50 | 6 | 1 | | 1,487 | 0.0830 | 0.0830 | \$1,781.00 | \$708.84 | \$0.00 | \$708.84 |
| 930-217-36 | 13227 | 1 | 51 | 7 | 1 | | 1,096 | 0.0830 | 0.0830 | \$1,511.56 | \$601.60 | \$0.00 | \$601.60 |
| 930-217-37 | 13227 | 1 | 52 | 7 | 1 | | 1,096 | 0.0830 | 0.0830 | \$1,511.56 | \$601.60 | \$0.00 | \$601.60 |
| 930-217-38 | 13227 | 1 | 53 | 6 | 1 | | 1,399 | 0.0830 | 0.0830 | \$1,781.00 | \$708.84 | \$0.00 | \$708.84 |
| 930-217-39 | 13227 | 1 | 54 | 6 | 1 | | 1,487 | 0.0830 | 0.0830 | \$1,781.00 | \$708.84 | \$0.00 | \$708.84 |
| 930-217-40 | 13227 | 1 | 55 | 6 | 1 | | 1,399 | 0.0830 | 0.0830 | \$1,781.00 | \$708.84 | \$0.00 | \$708.84 |
| 930-217-41 | 13227 | 1 | 56 | 7 | 1 | | 1,096 | 0.0830 | 0.0830 | \$1,511.56 | \$601.60 | \$0.00 | \$601.60 |
| 930-217-42 | 13227 | 1 | 57 | 7 | 1 | | 1,096 | 0.0830 | 0.0830 | \$1,511.56 | \$601.60 | \$0.00 | \$601.60 |
| 930-217-43 | 13227 | 1 | 58 | 5 | 1 | | 1,749 | 0.0830 | 0.0830 | \$1,835.80 | \$730.65 | \$0.00 | \$730.65 |
| 930-217-44 | 13227 | 1 | 59 | 6 | 1 | | 1,399 | 0.0830 | 0.0830 | \$1,781.00 | \$708.84 | \$0.00 | \$708.84 |
| 930-217-45 | 13227 | 1 | 60 | 6 | 1 | | 1,487 | 0.0830 | 0.0830 | \$1,781.00 | \$708.84 | \$0.00 | \$708.84 |

**COMMUNITY FACILITIES DISTRICT NO. 87-5B
OF THE COUNTY OF ORANGE
(RANCHO SANTA MARGARITA)**

FISCAL YEAR 2012-13 SPECIAL TAX LEVY

8:46:38AM

| ASSESSOR PARCEL NUMBER | TRACT | LOT | UNIT | TAX CLASS | NBR UNITS | PERMIT DATE | BLDG SQ FT | PARCEL ACRES | TAXABLE ACRES | MAXIMUM | STEP 1 | STEP 2 | 2012-13 |
|------------------------------|-------|-----|------|--------------|--------------|----------------|---------------|-----------------|------------------|---------------------------------|-------------|-------------|-------------|
| | | | | | | | | | | TABLE 1/UNDEV SPECIAL TAX | SPECIAL TAX | SPECIAL TAX | SPECIAL TAX |
| 930-217-46 | 13227 | 1 | 61 | 5 | 1 | | 1,749 | 0.0830 | 0.0830 | \$1,835.80 | \$730.65 | \$0.00 | \$730.65 |
| 930-217-47 | 13227 | 2 | 62 | 7 | 1 | | 1,096 | 0.0697 | 0.0697 | \$1,511.56 | \$601.60 | \$0.00 | \$601.60 |
| 930-217-48 | 13227 | 2 | 63 | 7 | 1 | | 1,096 | 0.0697 | 0.0697 | \$1,511.56 | \$601.60 | \$0.00 | \$601.60 |
| 930-217-49 | 13227 | 2 | 64 | 6 | 1 | | 1,399 | 0.0697 | 0.0697 | \$1,781.00 | \$708.84 | \$0.00 | \$708.84 |
| 930-217-50 | 13227 | 2 | 65 | 6 | 1 | | 1,487 | 0.0697 | 0.0697 | \$1,781.00 | \$708.84 | \$0.00 | \$708.84 |
| 930-217-51 | 13227 | 2 | 66 | 5 | 1 | | 1,749 | 0.0697 | 0.0697 | \$1,835.80 | \$730.65 | \$0.00 | \$730.65 |
| 930-217-52 | 13227 | 10 | 115 | 6 | 1 | | 1,487 | 0.0745 | 0.0745 | \$1,781.00 | \$708.84 | \$0.00 | \$708.84 |
| 930-217-53 | 13227 | 10 | 116 | 6 | 1 | | 1,399 | 0.0745 | 0.0745 | \$1,781.00 | \$708.84 | \$0.00 | \$708.84 |
| 930-217-54 | 13227 | 10 | 117 | 7 | 1 | | 1,096 | 0.0745 | 0.0745 | \$1,511.56 | \$601.60 | \$0.00 | \$601.60 |
| 930-217-55 | 13227 | 10 | 118 | 7 | 1 | | 1,096 | 0.0745 | 0.0745 | \$1,511.56 | \$601.60 | \$0.00 | \$601.60 |
| 930-217-56 | 13227 | 1 | 119 | 6 | 1 | | 1,399 | 0.0830 | 0.0830 | \$1,781.00 | \$708.84 | \$0.00 | \$708.84 |
| 930-217-57 | 13227 | 1 | 120 | 7 | 1 | | 1,096 | 0.0830 | 0.0830 | \$1,511.56 | \$601.60 | \$0.00 | \$601.60 |
| 930-217-58 | 13227 | 1 | 121 | 7 | 1 | | 1,096 | 0.0830 | 0.0830 | \$1,511.56 | \$601.60 | \$0.00 | \$601.60 |
| 930-217-59 | 13227 | 10 | 122 | 5 | 1 | | 1,749 | 0.0745 | 0.0745 | \$1,835.80 | \$730.65 | \$0.00 | \$730.65 |
| 930-217-60 | 13227 | 10 | 123 | 6 | 1 | | 1,399 | 0.0745 | 0.0745 | \$1,781.00 | \$708.84 | \$0.00 | \$708.84 |
| 930-217-61 | 13227 | 10 | 124 | 6 | 1 | | 1,487 | 0.0745 | 0.0745 | \$1,781.00 | \$708.84 | \$0.00 | \$708.84 |
| 930-217-62 | 13227 | 10 | 125 | 5 | 1 | | 1,749 | 0.0745 | 0.0745 | \$1,835.80 | \$730.65 | \$0.00 | \$730.65 |
| 930-217-63 | 13227 | 10 | 126 | 5 | 1 | | 1,749 | 0.0745 | 0.0745 | \$1,835.80 | \$730.65 | \$0.00 | \$730.65 |
| 930-217-64 | 13227 | 10 | 127 | 6 | 1 | | 1,487 | 0.0745 | 0.0745 | \$1,781.00 | \$708.84 | \$0.00 | \$708.84 |
| 930-217-65 | 13227 | 10 | 128 | 6 | 1 | | 1,531 | 0.0745 | 0.0745 | \$1,781.00 | \$708.84 | \$0.00 | \$708.84 |
| 930-217-66 | 13227 | 6 | 1 | 7 | 1 | | 1,096 | 0.0620 | 0.0620 | \$1,511.56 | \$601.60 | \$0.00 | \$601.60 |
| 930-217-67 | 13227 | 6 | 2 | 7 | 1 | | 1,096 | 0.0620 | 0.0620 | \$1,511.56 | \$601.60 | \$0.00 | \$601.60 |
| 930-217-68 | 13227 | 6 | 3 | 6 | 1 | | 1,399 | 0.0620 | 0.0620 | \$1,781.00 | \$708.84 | \$0.00 | \$708.84 |
| 930-217-69 | 13227 | 6 | 4 | 6 | 1 | | 1,487 | 0.0620 | 0.0620 | \$1,781.00 | \$708.84 | \$0.00 | \$708.84 |
| 930-217-70 | 13227 | 6 | 5 | 5 | 1 | | 1,749 | 0.0620 | 0.0620 | \$1,835.80 | \$730.65 | \$0.00 | \$730.65 |
| 930-217-71 | 13227 | 5 | 6 | 6 | 1 | | 1,399 | 0.0846 | 0.0846 | \$1,781.00 | \$708.84 | \$0.00 | \$708.84 |
| 930-217-72 | 13227 | 5 | 7 | 7 | 1 | | 1,096 | 0.0846 | 0.0846 | \$1,511.56 | \$601.60 | \$0.00 | \$601.60 |
| 930-217-73 | 13227 | 5 | 8 | 7 | 1 | | 1,096 | 0.0846 | 0.0846 | \$1,511.56 | \$601.60 | \$0.00 | \$601.60 |
| 930-217-74 | 13227 | 5 | 9 | 6 | 1 | | 1,399 | 0.0846 | 0.0846 | \$1,781.00 | \$708.84 | \$0.00 | \$708.84 |
| 930-217-75 | 13227 | 5 | 10 | 7 | 1 | | 1,096 | 0.0846 | 0.0846 | \$1,511.56 | \$601.60 | \$0.00 | \$601.60 |
| 930-217-76 | 13227 | 5 | 11 | 7 | 1 | | 1,096 | 0.0846 | 0.0846 | \$1,511.56 | \$601.60 | \$0.00 | \$601.60 |
| 930-217-77 | 13227 | 5 | 12 | 6 | 1 | | 1,399 | 0.0846 | 0.0846 | \$1,781.00 | \$708.84 | \$0.00 | \$708.84 |
| 930-217-78 | 13227 | 5 | 13 | 6 | 1 | | 1,695 | 0.0846 | 0.0846 | \$1,781.00 | \$708.84 | \$0.00 | \$708.84 |
| 930-217-79 | 13227 | 5 | 14 | 5 | 1 | | 1,749 | 0.0846 | 0.0846 | \$1,835.80 | \$730.65 | \$0.00 | \$730.65 |
| 930-217-80 | 13227 | 5 | 15 | 6 | 1 | | 1,399 | 0.0846 | 0.0846 | \$1,781.00 | \$708.84 | \$0.00 | \$708.84 |

**COMMUNITY FACILITIES DISTRICT NO. 87-5B
OF THE COUNTY OF ORANGE
(RANCHO SANTA MARGARITA)**

FISCAL YEAR 2012-13 SPECIAL TAX LEVY

8:46:38AM

| ASSESSOR PARCEL NUMBER | TRACT | LOT | UNIT | TAX CLASS | NBR UNITS | PERMIT DATE | BLDG SQ FT | PARCEL ACRES | TAXABLE ACRES | MAXIMUM TABLE 1/UNDEV SPECIAL TAX | STEP 1 SPECIAL TAX | STEP 2 SPECIAL TAX | 2012-13 SPECIAL TAX |
|---------------------------------------|--------------|------------|-------------|----------------------|----------------------|------------------------|-----------------------|-------------------------|--------------------------|--|-------------------------------|-------------------------------|--------------------------------|
| 930-217-81 | 13227 | 5 | 16 | 7 | 1 | | 1,096 | 0.0846 | 0.0846 | \$1,511.56 | \$601.60 | \$0.00 | \$601.60 |
| 930-217-82 | 13227 | 5 | 17 | 7 | 1 | | 1,096 | 0.0846 | 0.0846 | \$1,511.56 | \$601.60 | \$0.00 | \$601.60 |
| 930-217-83 | 13227 | 4 | 18 | 5 | 1 | | 1,749 | 0.0824 | 0.0824 | \$1,835.80 | \$730.65 | \$0.00 | \$730.65 |
| 930-217-84 | 13227 | 4 | 19 | 6 | 1 | | 1,487 | 0.0824 | 0.0824 | \$1,781.00 | \$708.84 | \$0.00 | \$708.84 |
| 930-217-85 | 13227 | 4 | 20 | 6 | 1 | | 1,399 | 0.0824 | 0.0824 | \$1,781.00 | \$708.84 | \$0.00 | \$708.84 |
| 930-217-86 | 13227 | 4 | 21 | 5 | 1 | | 1,749 | 0.0824 | 0.0824 | \$1,835.80 | \$730.65 | \$0.00 | \$730.65 |
| 930-217-87 | 13227 | 4 | 22 | 5 | 1 | | 1,749 | 0.0824 | 0.0824 | \$1,835.80 | \$730.65 | \$0.00 | \$730.65 |
| 930-217-88 | 13227 | 4 | 23 | 6 | 1 | | 1,487 | 0.0824 | 0.0824 | \$1,781.00 | \$708.84 | \$0.00 | \$708.84 |
| 930-217-89 | 13227 | 4 | 24 | 6 | 1 | | 1,399 | 0.0824 | 0.0824 | \$1,781.00 | \$708.84 | \$0.00 | \$708.84 |
| 930-217-90 | 13227 | 4 | 25 | 7 | 1 | | 1,096 | 0.0824 | 0.0824 | \$1,511.56 | \$601.60 | \$0.00 | \$601.60 |
| 930-217-91 | 13227 | 4 | 26 | 7 | 1 | | 1,096 | 0.0824 | 0.0824 | \$1,511.56 | \$601.60 | \$0.00 | \$601.60 |
| 930-217-92 | 13227 | 3 | 27 | 5 | 1 | | 1,749 | 0.0765 | 0.0765 | \$1,835.80 | \$730.65 | \$0.00 | \$730.65 |
| 930-217-93 | 13227 | 3 | 28 | 5 | 1 | | 1,695 | 0.0765 | 0.0765 | \$1,835.80 | \$730.65 | \$0.00 | \$730.65 |
| 930-217-94 | 13227 | 3 | 29 | 6 | 1 | | 1,399 | 0.0765 | 0.0765 | \$1,781.00 | \$708.84 | \$0.00 | \$708.84 |
| 930-217-95 | 13227 | 3 | 30 | 5 | 1 | | 1,749 | 0.0765 | 0.0765 | \$1,835.80 | \$730.65 | \$0.00 | \$730.65 |
| 930-217-96 | 13227 | 3 | 31 | 5 | 1 | | 1,807 | 0.0765 | 0.0765 | \$1,835.80 | \$730.65 | \$0.00 | \$730.65 |
| 930-217-97 | 13227 | 3 | 32 | 6 | 1 | | 1,399 | 0.0765 | 0.0765 | \$1,781.00 | \$708.84 | \$0.00 | \$708.84 |
| 930-217-98 | 13227 | 3 | 33 | 6 | 1 | | 1,487 | 0.0765 | 0.0765 | \$1,781.00 | \$708.84 | \$0.00 | \$708.84 |
| 930-217-99 | 13227 | 3 | 34 | 5 | 1 | | 1,749 | 0.0765 | 0.0765 | \$1,835.80 | \$730.65 | \$0.00 | \$730.65 |
| 930-218-00 | 13227 | 3 | 67 | 7 | 1 | | 1,096 | 0.0765 | 0.0765 | \$1,511.56 | \$601.60 | \$0.00 | \$601.60 |
| 930-218-01 | 13227 | 3 | 68 | 7 | 1 | | 1,096 | 0.0765 | 0.0765 | \$1,511.56 | \$601.60 | \$0.00 | \$601.60 |
| 930-218-02 | 13227 | 3 | 69 | 6 | 1 | | 1,399 | 0.0765 | 0.0765 | \$1,781.00 | \$708.84 | \$0.00 | \$708.84 |
| 930-218-03 | 13227 | 3 | 70 | 6 | 1 | | 1,487 | 0.0765 | 0.0765 | \$1,781.00 | \$708.84 | \$0.00 | \$708.84 |
| 930-218-04 | 13227 | 3 | 71 | 5 | 1 | | 1,749 | 0.0765 | 0.0765 | \$1,835.80 | \$730.65 | \$0.00 | \$730.65 |
| 930-218-05 | 13227 | 3 | 72 | 5 | 1 | | 1,749 | 0.0765 | 0.0765 | \$1,835.80 | \$730.65 | \$0.00 | \$730.65 |
| 930-218-06 | 13227 | 3 | 73 | 6 | 1 | | 1,399 | 0.0765 | 0.0765 | \$1,781.00 | \$708.84 | \$0.00 | \$708.84 |
| 930-218-07 | 13227 | 3 | 74 | 6 | 1 | | 1,487 | 0.0765 | 0.0765 | \$1,781.00 | \$708.84 | \$0.00 | \$708.84 |
| 930-218-08 | 13227 | 3 | 75 | 5 | 1 | | 1,749 | 0.0765 | 0.0765 | \$1,835.80 | \$730.65 | \$0.00 | \$730.65 |
| 930-218-09 | 13227 | 4 | 76 | 7 | 1 | | 1,096 | 0.0824 | 0.0824 | \$1,511.56 | \$601.60 | \$0.00 | \$601.60 |
| 930-218-10 | 13227 | 4 | 77 | 7 | 1 | | 1,096 | 0.0824 | 0.0824 | \$1,511.56 | \$601.60 | \$0.00 | \$601.60 |
| 930-218-11 | 13227 | 4 | 78 | 6 | 1 | | 1,399 | 0.0824 | 0.0824 | \$1,781.00 | \$708.84 | \$0.00 | \$708.84 |
| 930-218-12 | 13227 | 4 | 79 | 7 | 1 | | 1,096 | 0.0824 | 0.0824 | \$1,511.56 | \$601.60 | \$0.00 | \$601.60 |
| 930-218-13 | 13227 | 4 | 80 | 7 | 1 | | 1,096 | 0.0824 | 0.0824 | \$1,511.56 | \$601.60 | \$0.00 | \$601.60 |
| 930-218-14 | 13227 | 4 | 81 | 6 | 1 | | 1,399 | 0.0824 | 0.0824 | \$1,781.00 | \$708.84 | \$0.00 | \$708.84 |
| 930-218-15 | 13227 | 5 | 82 | 5 | 1 | | 1,749 | 0.0846 | 0.0846 | \$1,835.80 | \$730.65 | \$0.00 | \$730.65 |

**COMMUNITY FACILITIES DISTRICT NO. 87-5B
OF THE COUNTY OF ORANGE
(RANCHO SANTA MARGARITA)**

FISCAL YEAR 2012-13 SPECIAL TAX LEVY

8:46:38AM

| ASSESSOR PARCEL NUMBER | TRACT | LOT | UNIT | TAX CLASS | NBR UNITS | PERMIT DATE | BLDG SQ FT | PARCEL ACRES | TAXABLE ACRES | MAXIMUM | STEP 1 | STEP 2 | 2012-13 |
|------------------------------|-------|-----|------|--------------|--------------|----------------|---------------|-----------------|------------------|---------------------------------|-------------|-------------|-------------|
| | | | | | | | | | | TABLE 1/UNDEV SPECIAL TAX | SPECIAL TAX | SPECIAL TAX | SPECIAL TAX |
| 930-218-16 | 13227 | 5 | 83 | 5 | 1 | | 1,871 | 0.0846 | 0.0846 | \$1,835.80 | \$730.65 | \$0.00 | \$730.65 |
| 930-218-17 | 13227 | 5 | 84 | 6 | 1 | | 1,399 | 0.0846 | 0.0846 | \$1,781.00 | \$708.84 | \$0.00 | \$708.84 |
| 930-218-18 | 13227 | 5 | 85 | 5 | 1 | | 1,749 | 0.0846 | 0.0846 | \$1,835.80 | \$730.65 | \$0.00 | \$730.65 |
| 930-218-19 | 13227 | 5 | 86 | 5 | 1 | | 1,749 | 0.0846 | 0.0846 | \$1,835.80 | \$730.65 | \$0.00 | \$730.65 |
| 930-218-20 | 13227 | 5 | 87 | 6 | 1 | | 1,487 | 0.0846 | 0.0846 | \$1,781.00 | \$708.84 | \$0.00 | \$708.84 |
| 930-218-21 | 13227 | 5 | 88 | 6 | 1 | | 1,399 | 0.0846 | 0.0846 | \$1,781.00 | \$708.84 | \$0.00 | \$708.84 |
| 930-218-22 | 13227 | 5 | 89 | 5 | 1 | | 1,749 | 0.0846 | 0.0846 | \$1,835.80 | \$730.65 | \$0.00 | \$730.65 |
| 930-218-23 | 13227 | 5 | 90 | 6 | 1 | | 1,399 | 0.0846 | 0.0846 | \$1,781.00 | \$708.84 | \$0.00 | \$708.84 |
| 930-218-24 | 13227 | 5 | 91 | 6 | 1 | | 1,647 | 0.0846 | 0.0846 | \$1,781.00 | \$708.84 | \$0.00 | \$708.84 |
| 930-218-25 | 13227 | 5 | 92 | 5 | 1 | | 1,749 | 0.0846 | 0.0846 | \$1,835.80 | \$730.65 | \$0.00 | \$730.65 |
| 930-218-26 | 13227 | 5 | 93 | 5 | 1 | | 1,749 | 0.0846 | 0.0846 | \$1,835.80 | \$730.65 | \$0.00 | \$730.65 |
| 930-218-27 | 13227 | 5 | 94 | 6 | 1 | | 1,487 | 0.0846 | 0.0846 | \$1,781.00 | \$708.84 | \$0.00 | \$708.84 |
| 930-218-28 | 13227 | 5 | 95 | 6 | 1 | | 1,399 | 0.0846 | 0.0846 | \$1,781.00 | \$708.84 | \$0.00 | \$708.84 |
| 930-218-29 | 13227 | 5 | 96 | 5 | 1 | | 1,749 | 0.0846 | 0.0846 | \$1,835.80 | \$730.65 | \$0.00 | \$730.65 |
| 930-218-30 | 13227 | 8 | 97 | 7 | 1 | | 1,096 | 0.0762 | 0.0762 | \$1,511.56 | \$601.60 | \$0.00 | \$601.60 |
| 930-218-31 | 13227 | 8 | 98 | 7 | 1 | | 1,096 | 0.0762 | 0.0762 | \$1,511.56 | \$601.60 | \$0.00 | \$601.60 |
| 930-218-32 | 13227 | 8 | 99 | 6 | 1 | | 1,399 | 0.0762 | 0.0762 | \$1,781.00 | \$708.84 | \$0.00 | \$708.84 |
| 930-218-33 | 13227 | 8 | 100 | 6 | 1 | | 1,487 | 0.0762 | 0.0762 | \$1,781.00 | \$708.84 | \$0.00 | \$708.84 |
| 930-218-34 | 13227 | 8 | 101 | 6 | 1 | | 1,399 | 0.0762 | 0.0762 | \$1,781.00 | \$708.84 | \$0.00 | \$708.84 |
| 930-218-35 | 13227 | 8 | 102 | 7 | 1 | | 1,096 | 0.0762 | 0.0762 | \$1,511.56 | \$601.60 | \$0.00 | \$601.60 |
| 930-218-36 | 13227 | 8 | 103 | 7 | 1 | | 1,096 | 0.0762 | 0.0762 | \$1,511.56 | \$601.60 | \$0.00 | \$601.60 |
| 930-218-37 | 13227 | 9 | 104 | 5 | 1 | | 1,957 | 0.0805 | 0.0805 | \$1,835.80 | \$730.65 | \$0.00 | \$730.65 |
| 930-218-38 | 13227 | 9 | 105 | 6 | 1 | | 1,399 | 0.0805 | 0.0805 | \$1,781.00 | \$708.84 | \$0.00 | \$708.84 |
| 930-218-39 | 13227 | 9 | 106 | 6 | 1 | | 1,487 | 0.0805 | 0.0805 | \$1,781.00 | \$708.84 | \$0.00 | \$708.84 |
| 930-218-40 | 13227 | 9 | 107 | 5 | 1 | | 1,749 | 0.0805 | 0.0805 | \$1,835.80 | \$730.65 | \$0.00 | \$730.65 |
| 930-218-41 | 13227 | 9 | 108 | 6 | 1 | | 1,399 | 0.0805 | 0.0805 | \$1,781.00 | \$708.84 | \$0.00 | \$708.84 |
| 930-218-42 | 13227 | 9 | 109 | 6 | 1 | | 1,487 | 0.0805 | 0.0805 | \$1,781.00 | \$708.84 | \$0.00 | \$708.84 |
| 930-218-43 | 13227 | 9 | 110 | 5 | 1 | | 1,749 | 0.0805 | 0.0805 | \$1,835.80 | \$730.65 | \$0.00 | \$730.65 |
| 930-218-44 | 13227 | 9 | 111 | 5 | 1 | | 1,749 | 0.0805 | 0.0805 | \$1,835.80 | \$730.65 | \$0.00 | \$730.65 |
| 930-218-45 | 13227 | 9 | 112 | 6 | 1 | | 1,399 | 0.0805 | 0.0805 | \$1,781.00 | \$708.84 | \$0.00 | \$708.84 |
| 930-218-46 | 13227 | 9 | 113 | 6 | 1 | | 1,627 | 0.0805 | 0.0805 | \$1,781.00 | \$708.84 | \$0.00 | \$708.84 |
| 930-218-47 | 13227 | 9 | 114 | 5 | 1 | | 1,749 | 0.0805 | 0.0805 | \$1,835.80 | \$730.65 | \$0.00 | \$730.65 |
| 930-218-48 | 13227 | 9 | 129 | 5 | 1 | | 1,749 | 0.0805 | 0.0805 | \$1,835.80 | \$730.65 | \$0.00 | \$730.65 |
| 930-218-49 | 13227 | 9 | 130 | 6 | 1 | | 1,487 | 0.0805 | 0.0805 | \$1,781.00 | \$708.84 | \$0.00 | \$708.84 |
| 930-218-50 | 13227 | 9 | 131 | 6 | 1 | | 1,399 | 0.0805 | 0.0805 | \$1,781.00 | \$708.84 | \$0.00 | \$708.84 |

**COMMUNITY FACILITIES DISTRICT NO. 87-5B
OF THE COUNTY OF ORANGE
(RANCHO SANTA MARGARITA)**

FISCAL YEAR 2012-13 SPECIAL TAX LEVY

8:46:38AM

| ASSESSOR PARCEL NUMBER | TRACT | LOT | UNIT | TAX CLASS | NBR UNITS | PERMIT DATE | BLDG SQ FT | PARCEL ACRES | TAXABLE ACRES | MAXIMUM | STEP 1 | STEP 2 | 2012-13 |
|------------------------------|-------|-----|------|--------------|--------------|----------------|---------------|-----------------|------------------|---------------------------------|-------------|-------------|-------------|
| | | | | | | | | | | TABLE 1/UNDEV SPECIAL TAX | SPECIAL TAX | SPECIAL TAX | SPECIAL TAX |
| 930-218-51 | 13227 | 9 | 132 | 5 | 1 | | 1,749 | 0.0805 | 0.0805 | \$1,835.80 | \$730.65 | \$0.00 | \$730.65 |
| 930-218-52 | 13227 | 9 | 133 | 7 | 1 | | 1,096 | 0.0805 | 0.0805 | \$1,511.56 | \$601.60 | \$0.00 | \$601.60 |
| 930-218-53 | 13227 | 9 | 134 | 7 | 1 | | 1,096 | 0.0805 | 0.0805 | \$1,511.56 | \$601.60 | \$0.00 | \$601.60 |
| 930-218-54 | 13227 | 9 | 135 | 6 | 1 | | 1,399 | 0.0805 | 0.0805 | \$1,781.00 | \$708.84 | \$0.00 | \$708.84 |
| 930-218-55 | 13227 | 9 | 136 | 5 | 1 | | 1,695 | 0.0805 | 0.0805 | \$1,835.80 | \$730.65 | \$0.00 | \$730.65 |
| 930-218-56 | 13227 | 9 | 137 | 5 | 1 | | 1,749 | 0.0805 | 0.0805 | \$1,835.80 | \$730.65 | \$0.00 | \$730.65 |
| 930-218-57 | 13227 | 8 | 138 | 7 | 1 | | 1,096 | 0.0762 | 0.0762 | \$1,511.56 | \$601.60 | \$0.00 | \$601.60 |
| 930-218-58 | 13227 | 8 | 139 | 7 | 1 | | 1,096 | 0.0762 | 0.0762 | \$1,511.56 | \$601.60 | \$0.00 | \$601.60 |
| 930-218-59 | 13227 | 8 | 140 | 6 | 1 | | 1,399 | 0.0762 | 0.0762 | \$1,781.00 | \$708.84 | \$0.00 | \$708.84 |
| 930-218-60 | 13227 | 8 | 141 | 5 | 1 | | 1,695 | 0.0762 | 0.0762 | \$1,835.80 | \$730.65 | \$0.00 | \$730.65 |
| 930-218-61 | 13227 | 8 | 142 | 5 | 1 | | 1,749 | 0.0762 | 0.0762 | \$1,835.80 | \$730.65 | \$0.00 | \$730.65 |
| 930-218-62 | 13227 | 8 | 143 | 6 | 1 | | 1,487 | 0.0762 | 0.0762 | \$1,781.00 | \$708.84 | \$0.00 | \$708.84 |
| 930-218-63 | 13227 | 8 | 144 | 6 | 1 | | 1,399 | 0.0762 | 0.0762 | \$1,781.00 | \$708.84 | \$0.00 | \$708.84 |
| 930-218-64 | 13227 | 8 | 145 | 5 | 1 | | 1,749 | 0.0762 | 0.0762 | \$1,835.80 | \$730.65 | \$0.00 | \$730.65 |
| 931-834-96 | 13905 | 1 | 1 | 10 | 1 | 1/25/90 | 608 | 0.0314 | 0.0314 | \$863.10 | \$343.51 | \$0.00 | \$343.51 |
| 931-834-97 | 13905 | 1 | 2 | 9 | 1 | 1/25/90 | 1,068 | 0.0314 | 0.0314 | \$1,080.01 | \$429.85 | \$0.00 | \$429.85 |
| 931-834-98 | 13905 | 1 | 3 | 9 | 1 | 1/25/90 | 1,068 | 0.0314 | 0.0314 | \$1,080.01 | \$429.85 | \$0.00 | \$429.85 |
| 931-834-99 | 13905 | 1 | 4 | 9 | 1 | 1/25/90 | 1,051 | 0.0314 | 0.0314 | \$1,080.01 | \$429.85 | \$0.00 | \$429.85 |
| 931-835-00 | 13905 | 1 | 5 | 9 | 1 | 1/25/90 | 1,051 | 0.0314 | 0.0314 | \$1,080.01 | \$429.85 | \$0.00 | \$429.85 |
| 931-835-01 | 13905 | 1 | 6 | 9 | 1 | 1/25/90 | 1,051 | 0.0314 | 0.0314 | \$1,080.01 | \$429.85 | \$0.00 | \$429.85 |
| 931-835-02 | 13905 | 1 | 7 | 9 | 1 | 1/25/90 | 1,051 | 0.0314 | 0.0314 | \$1,080.01 | \$429.85 | \$0.00 | \$429.85 |
| 931-835-03 | 13905 | 1 | 8 | 9 | 1 | 1/25/90 | 862 | 0.0314 | 0.0314 | \$1,080.01 | \$429.85 | \$0.00 | \$429.85 |
| 931-835-04 | 13905 | 1 | 9 | 9 | 1 | 1/25/90 | 862 | 0.0314 | 0.0314 | \$1,080.01 | \$429.85 | \$0.00 | \$429.85 |
| 931-835-05 | 13905 | 1 | 10 | 10 | 1 | 1/25/90 | 689 | 0.0314 | 0.0314 | \$863.10 | \$343.51 | \$0.00 | \$343.51 |
| 931-835-06 | 13905 | 1 | 11 | 10 | 1 | 1/25/90 | 689 | 0.0314 | 0.0314 | \$863.10 | \$343.51 | \$0.00 | \$343.51 |
| 931-835-07 | 13905 | 1 | 12 | 10 | 1 | 1/25/90 | 608 | 0.0314 | 0.0314 | \$863.10 | \$343.51 | \$0.00 | \$343.51 |
| 931-835-08 | 13905 | 1 | 13 | 10 | 1 | 1/25/90 | 608 | 0.0314 | 0.0314 | \$863.10 | \$343.51 | \$0.00 | \$343.51 |
| 931-835-09 | 13905 | 1 | 14 | 9 | 1 | 1/25/90 | 1,068 | 0.0314 | 0.0314 | \$1,080.01 | \$429.85 | \$0.00 | \$429.85 |
| 931-835-10 | 13905 | 1 | 15 | 9 | 1 | 1/25/90 | 1,068 | 0.0314 | 0.0314 | \$1,080.01 | \$429.85 | \$0.00 | \$429.85 |
| 931-835-11 | 13905 | 1 | 16 | 9 | 1 | 1/25/90 | 1,051 | 0.0314 | 0.0314 | \$1,080.01 | \$429.85 | \$0.00 | \$429.85 |
| 931-835-12 | 13905 | 1 | 17 | 9 | 1 | 1/25/90 | 1,051 | 0.0314 | 0.0314 | \$1,080.01 | \$429.85 | \$0.00 | \$429.85 |
| 931-835-13 | 13905 | 1 | 18 | 9 | 1 | 1/25/90 | 1,051 | 0.0314 | 0.0314 | \$1,080.01 | \$429.85 | \$0.00 | \$429.85 |
| 931-835-14 | 13905 | 1 | 19 | 9 | 1 | 1/25/90 | 1,051 | 0.0314 | 0.0314 | \$1,080.01 | \$429.85 | \$0.00 | \$429.85 |
| 931-835-15 | 13905 | 1 | 20 | 9 | 1 | 1/25/90 | 862 | 0.0314 | 0.0314 | \$1,080.01 | \$429.85 | \$0.00 | \$429.85 |
| 931-835-16 | 13905 | 1 | 21 | 9 | 1 | 1/25/90 | 862 | 0.0314 | 0.0314 | \$1,080.01 | \$429.85 | \$0.00 | \$429.85 |

**COMMUNITY FACILITIES DISTRICT NO. 87-5B
OF THE COUNTY OF ORANGE
(RANCHO SANTA MARGARITA)**

FISCAL YEAR 2012-13 SPECIAL TAX LEVY

8:46:38AM

| ASSESSOR PARCEL NUMBER | TRACT | LOT | UNIT | TAX CLASS | NBR UNITS | PERMIT DATE | BLDG SQ FT | PARCEL ACRES | TAXABLE ACRES | MAXIMUM | STEP 1 | STEP 2 | 2012-13 |
|------------------------------|-------|-----|------|--------------|--------------|----------------|---------------|-----------------|------------------|---------------------------------|-------------|-------------|-------------|
| | | | | | | | | | | TABLE 1/UNDEV SPECIAL TAX | SPECIAL TAX | SPECIAL TAX | SPECIAL TAX |
| 931-835-17 | 13905 | 1 | 22 | 10 | 1 | 1/25/90 | 689 | 0.0314 | 0.0314 | \$863.10 | \$343.51 | \$0.00 | \$343.51 |
| 931-835-18 | 13905 | 1 | 23 | 10 | 1 | 1/25/90 | 689 | 0.0314 | 0.0314 | \$863.10 | \$343.51 | \$0.00 | \$343.51 |
| 931-835-19 | 13905 | 1 | 24 | 9 | 1 | 1/25/90 | 1,068 | 0.0314 | 0.0314 | \$1,080.01 | \$429.85 | \$0.00 | \$429.85 |
| 931-835-20 | 13905 | 1 | 25 | 9 | 1 | 1/25/90 | 1,068 | 0.0314 | 0.0314 | \$1,080.01 | \$429.85 | \$0.00 | \$429.85 |
| 931-835-21 | 13905 | 1 | 26 | 9 | 1 | 1/25/90 | 1,068 | 0.0314 | 0.0314 | \$1,080.01 | \$429.85 | \$0.00 | \$429.85 |
| 931-835-22 | 13905 | 1 | 27 | 9 | 1 | 1/25/90 | 1,068 | 0.0314 | 0.0314 | \$1,080.01 | \$429.85 | \$0.00 | \$429.85 |
| 931-835-23 | 13905 | 1 | 28 | 10 | 1 | 1/25/90 | 608 | 0.0314 | 0.0314 | \$863.10 | \$343.51 | \$0.00 | \$343.51 |
| 931-835-24 | 13905 | 1 | 29 | 10 | 1 | 1/25/90 | 608 | 0.0314 | 0.0314 | \$863.10 | \$343.51 | \$0.00 | \$343.51 |
| 931-835-25 | 13905 | 1 | 30 | 9 | 1 | 1/25/90 | 1,068 | 0.0314 | 0.0314 | \$1,080.01 | \$429.85 | \$0.00 | \$429.85 |
| 931-835-26 | 13905 | 1 | 31 | 9 | 1 | 1/25/90 | 1,068 | 0.0314 | 0.0314 | \$1,080.01 | \$429.85 | \$0.00 | \$429.85 |
| 931-835-27 | 13905 | 1 | 32 | 9 | 1 | 1/25/90 | 1,051 | 0.0314 | 0.0314 | \$1,080.01 | \$429.85 | \$0.00 | \$429.85 |
| 931-835-28 | 13905 | 1 | 33 | 9 | 1 | 1/25/90 | 1,051 | 0.0314 | 0.0314 | \$1,080.01 | \$429.85 | \$0.00 | \$429.85 |
| 931-835-29 | 13905 | 1 | 34 | 9 | 1 | 1/25/90 | 1,051 | 0.0314 | 0.0314 | \$1,080.01 | \$429.85 | \$0.00 | \$429.85 |
| 931-835-30 | 13905 | 1 | 35 | 9 | 1 | 1/25/90 | 1,051 | 0.0314 | 0.0314 | \$1,080.01 | \$429.85 | \$0.00 | \$429.85 |
| 931-835-31 | 13905 | 1 | 36 | 9 | 1 | 1/25/90 | 862 | 0.0314 | 0.0314 | \$1,080.01 | \$429.85 | \$0.00 | \$429.85 |
| 931-835-32 | 13905 | 1 | 37 | 9 | 1 | 1/25/90 | 862 | 0.0314 | 0.0314 | \$1,080.01 | \$429.85 | \$0.00 | \$429.85 |
| 931-835-33 | 13905 | 1 | 38 | 10 | 1 | 1/25/90 | 689 | 0.0314 | 0.0314 | \$863.10 | \$343.51 | \$0.00 | \$343.51 |
| 931-835-34 | 13905 | 2 | 39 | 10 | 1 | 1/25/90 | 689 | 0.0308 | 0.0308 | \$863.10 | \$343.51 | \$0.00 | \$343.51 |
| 931-835-35 | 13905 | 2 | 40 | 9 | 1 | 1/25/90 | 862 | 0.0308 | 0.0308 | \$1,080.01 | \$429.85 | \$0.00 | \$429.85 |
| 931-835-36 | 13905 | 2 | 41 | 9 | 1 | 1/25/90 | 862 | 0.0308 | 0.0308 | \$1,080.01 | \$429.85 | \$0.00 | \$429.85 |
| 931-835-37 | 13905 | 2 | 42 | 9 | 1 | 1/25/90 | 1,051 | 0.0308 | 0.0308 | \$1,080.01 | \$429.85 | \$0.00 | \$429.85 |
| 931-835-38 | 13905 | 2 | 43 | 9 | 1 | 1/25/90 | 1,051 | 0.0308 | 0.0308 | \$1,080.01 | \$429.85 | \$0.00 | \$429.85 |
| 931-835-39 | 13905 | 2 | 44 | 9 | 1 | 1/25/90 | 1,051 | 0.0308 | 0.0308 | \$1,080.01 | \$429.85 | \$0.00 | \$429.85 |
| 931-835-40 | 13905 | 2 | 45 | 9 | 1 | 1/25/90 | 1,051 | 0.0308 | 0.0308 | \$1,080.01 | \$429.85 | \$0.00 | \$429.85 |
| 931-835-41 | 13905 | 2 | 46 | 9 | 1 | 1/25/90 | 1,068 | 0.0308 | 0.0308 | \$1,080.01 | \$429.85 | \$0.00 | \$429.85 |
| 931-835-42 | 13905 | 2 | 47 | 9 | 1 | 1/25/90 | 1,068 | 0.0308 | 0.0308 | \$1,080.01 | \$429.85 | \$0.00 | \$429.85 |
| 931-835-43 | 13905 | 2 | 48 | 10 | 1 | 1/25/90 | 608 | 0.0308 | 0.0308 | \$863.10 | \$343.51 | \$0.00 | \$343.51 |
| 931-835-44 | 13905 | 2 | 49 | 10 | 1 | 1/25/90 | 608 | 0.0308 | 0.0308 | \$863.10 | \$343.51 | \$0.00 | \$343.51 |
| 931-835-45 | 13905 | 2 | 50 | 9 | 1 | 1/25/90 | 862 | 0.0308 | 0.0308 | \$1,080.01 | \$429.85 | \$0.00 | \$429.85 |
| 931-835-46 | 13905 | 2 | 51 | 9 | 1 | 1/25/90 | 862 | 0.0308 | 0.0308 | \$1,080.01 | \$429.85 | \$0.00 | \$429.85 |
| 931-835-47 | 13905 | 2 | 52 | 9 | 1 | 1/25/90 | 862 | 0.0308 | 0.0308 | \$1,080.01 | \$429.85 | \$0.00 | \$429.85 |
| 931-835-48 | 13905 | 2 | 53 | 9 | 1 | 1/25/90 | 862 | 0.0308 | 0.0308 | \$1,080.01 | \$429.85 | \$0.00 | \$429.85 |
| 931-835-49 | 13905 | 2 | 54 | 10 | 1 | 1/25/90 | 689 | 0.0308 | 0.0308 | \$863.10 | \$343.51 | \$0.00 | \$343.51 |
| 931-835-85 | 13905 | 12 | 1 | 8 | 1 | 5/31/95 | 1,377 | 0.0466 | 0.0466 | \$1,456.76 | \$579.79 | \$0.00 | \$579.79 |
| 931-835-86 | 13905 | 12 | 2 | 8 | 1 | 5/31/95 | 1,349 | 0.0466 | 0.0466 | \$1,456.76 | \$579.79 | \$0.00 | \$579.79 |

**COMMUNITY FACILITIES DISTRICT NO. 87-5B
OF THE COUNTY OF ORANGE
(RANCHO SANTA MARGARITA)**

FISCAL YEAR 2012-13 SPECIAL TAX LEVY

8:46:38AM

| ASSESSOR PARCEL NUMBER | TRACT | LOT | UNIT | TAX CLASS | NBR UNITS | PERMIT DATE | BLDG SQ FT | PARCEL ACRES | TAXABLE ACRES | MAXIMUM TABLE 1/UNDEV SPECIAL TAX | STEP 1 SPECIAL TAX | STEP 2 SPECIAL TAX | 2012-13 SPECIAL TAX |
|---------------------------------------|--------------|------------|-------------|----------------------|----------------------|------------------------|-----------------------|-------------------------|--------------------------|--|-------------------------------|-------------------------------|--------------------------------|
| 931-835-87 | 13905 | 12 | 3 | 9 | 1 | 5/31/95 | 1,163 | 0.0466 | 0.0466 | \$1,080.01 | \$429.85 | \$0.00 | \$429.85 |
| 931-835-88 | 13905 | 12 | 4 | 8 | 1 | 5/31/95 | 1,377 | 0.0466 | 0.0466 | \$1,456.76 | \$579.79 | \$0.00 | \$579.79 |
| 931-835-89 | 13905 | 12 | 5 | 9 | 1 | 5/31/95 | 970 | 0.0466 | 0.0466 | \$1,080.01 | \$429.85 | \$0.00 | \$429.85 |
| 931-835-90 | 13905 | 12 | 6 | 8 | 1 | 5/31/95 | 1,223 | 0.0466 | 0.0466 | \$1,456.76 | \$579.79 | \$0.00 | \$579.79 |
| 931-835-91 | 13905 | 12 | 7 | 8 | 1 | 5/31/95 | 1,377 | 0.0471 | 0.0471 | \$1,456.76 | \$579.79 | \$0.00 | \$579.79 |
| 931-835-92 | 13905 | 12 | 8 | 8 | 1 | 5/31/95 | 1,349 | 0.0471 | 0.0471 | \$1,456.76 | \$579.79 | \$0.00 | \$579.79 |
| 931-835-93 | 13905 | 12 | 9 | 9 | 1 | 5/31/95 | 1,163 | 0.0471 | 0.0471 | \$1,080.01 | \$429.85 | \$0.00 | \$429.85 |
| 931-835-94 | 13905 | 12 | 10 | 8 | 1 | 5/31/95 | 1,377 | 0.0471 | 0.0471 | \$1,456.76 | \$579.79 | \$0.00 | \$579.79 |
| 931-835-95 | 13905 | 12 | 11 | 9 | 1 | 5/31/95 | 970 | 0.0471 | 0.0471 | \$1,080.01 | \$429.85 | \$0.00 | \$429.85 |
| 931-835-96 | 13905 | 12 | 12 | 8 | 1 | 5/31/95 | 1,223 | 0.0471 | 0.0471 | \$1,456.76 | \$579.79 | \$0.00 | \$579.79 |
| 931-835-97 | 13905 | 12 | 13 | 8 | 1 | 5/31/95 | 1,377 | 0.0471 | 0.0471 | \$1,456.76 | \$579.79 | \$0.00 | \$579.79 |
| 931-835-98 | 13905 | 12 | 14 | 8 | 1 | 5/31/95 | 1,349 | 0.0471 | 0.0471 | \$1,456.76 | \$579.79 | \$0.00 | \$579.79 |
| 931-835-99 | 13905 | 12 | 15 | 9 | 1 | 5/31/95 | 1,163 | 0.0471 | 0.0471 | \$1,080.01 | \$429.85 | \$0.00 | \$429.85 |
| 931-836-00 | 13905 | 12 | 16 | 8 | 1 | 5/31/95 | 1,377 | 0.0471 | 0.0471 | \$1,456.76 | \$579.79 | \$0.00 | \$579.79 |
| 931-836-01 | 13905 | 12 | 17 | 9 | 1 | 5/31/95 | 970 | 0.0471 | 0.0471 | \$1,080.01 | \$429.85 | \$0.00 | \$429.85 |
| 931-836-02 | 13905 | 12 | 18 | 8 | 1 | 5/31/95 | 1,223 | 0.0471 | 0.0471 | \$1,456.76 | \$579.79 | \$0.00 | \$579.79 |
| 931-836-03 | 13905 | 11 | 19 | 8 | 1 | 12/4/95 | 1,377 | 0.0407 | 0.0407 | \$1,456.76 | \$579.79 | \$0.00 | \$579.79 |
| 931-836-04 | 13905 | 11 | 20 | 8 | 1 | 12/4/95 | 1,349 | 0.0411 | 0.0411 | \$1,456.76 | \$579.79 | \$0.00 | \$579.79 |
| 931-836-05 | 13905 | 11 | 21 | 9 | 1 | 12/4/95 | 1,163 | 0.0411 | 0.0411 | \$1,080.01 | \$429.85 | \$0.00 | \$429.85 |
| 931-836-06 | 13905 | 11 | 22 | 8 | 1 | 12/4/95 | 1,377 | 0.0411 | 0.0411 | \$1,456.76 | \$579.79 | \$0.00 | \$579.79 |
| 931-836-07 | 13905 | 11 | 23 | 9 | 1 | 12/4/95 | 970 | 0.0411 | 0.0411 | \$1,080.01 | \$429.85 | \$0.00 | \$429.85 |
| 931-836-08 | 13905 | 11 | 24 | 8 | 1 | 12/4/95 | 1,223 | 0.0411 | 0.0411 | \$1,456.76 | \$579.79 | \$0.00 | \$579.79 |
| 931-836-09 | 13905 | 11 | 25 | 8 | 1 | 12/4/95 | 1,377 | 0.0411 | 0.0411 | \$1,456.76 | \$579.79 | \$0.00 | \$579.79 |
| 931-836-10 | 13905 | 11 | 26 | 8 | 1 | 12/4/95 | 1,349 | 0.0411 | 0.0411 | \$1,456.76 | \$579.79 | \$0.00 | \$579.79 |
| 931-836-11 | 13905 | 11 | 27 | 9 | 1 | 12/4/95 | 1,163 | 0.0411 | 0.0411 | \$1,080.01 | \$429.85 | \$0.00 | \$429.85 |
| 931-836-12 | 13905 | 11 | 28 | 8 | 1 | 12/4/95 | 1,377 | 0.0411 | 0.0411 | \$1,456.76 | \$579.79 | \$0.00 | \$579.79 |
| 931-836-13 | 13905 | 11 | 29 | 8 | 1 | 12/4/95 | 1,223 | 0.0411 | 0.0411 | \$1,456.76 | \$579.79 | \$0.00 | \$579.79 |
| 931-836-14 | 13905 | 11 | 30 | 9 | 1 | 12/4/95 | 970 | 0.0411 | 0.0411 | \$1,080.01 | \$429.85 | \$0.00 | \$429.85 |
| 931-836-15 | 13905 | 11 | 31 | 8 | 1 | 12/4/95 | 1,377 | 0.0411 | 0.0411 | \$1,456.76 | \$579.79 | \$0.00 | \$579.79 |
| 931-836-16 | 13905 | 11 | 32 | 8 | 1 | 12/4/95 | 1,349 | 0.0411 | 0.0411 | \$1,456.76 | \$579.79 | \$0.00 | \$579.79 |
| 931-836-17 | 13905 | 11 | 33 | 9 | 1 | 12/4/95 | 1,163 | 0.0411 | 0.0411 | \$1,080.01 | \$429.85 | \$0.00 | \$429.85 |
| 931-836-18 | 13905 | 11 | 34 | 8 | 1 | 12/4/95 | 1,377 | 0.0411 | 0.0411 | \$1,456.76 | \$579.79 | \$0.00 | \$579.79 |
| 931-836-19 | 13905 | 11 | 35 | 9 | 1 | 12/4/95 | 970 | 0.0411 | 0.0411 | \$1,080.01 | \$429.85 | \$0.00 | \$429.85 |
| 931-836-20 | 13905 | 11 | 36 | 8 | 1 | 12/4/95 | 1,223 | 0.0411 | 0.0411 | \$1,456.76 | \$579.79 | \$0.00 | \$579.79 |
| 931-836-21 | 13905 | 10 | 49 | 8 | 1 | 2/15/96 | 1,377 | 0.0407 | 0.0407 | \$1,456.76 | \$579.79 | \$0.00 | \$579.79 |

**COMMUNITY FACILITIES DISTRICT NO. 87-5B
OF THE COUNTY OF ORANGE
(RANCHO SANTA MARGARITA)**

FISCAL YEAR 2012-13 SPECIAL TAX LEVY

8:46:38AM

| ASSESSOR PARCEL NUMBER | TRACT | LOT | UNIT | TAX CLASS | NBR UNITS | PERMIT DATE | BLDG SQ FT | PARCEL ACRES | TAXABLE ACRES | MAXIMUM | STEP 1 | STEP 2 | 2012-13 |
|------------------------------|-------|-----|------|--------------|--------------|----------------|---------------|-----------------|------------------|---------------------------------|-------------|-------------|-------------|
| | | | | | | | | | | TABLE 1/UNDEV SPECIAL TAX | SPECIAL TAX | SPECIAL TAX | SPECIAL TAX |
| 931-836-22 | 13905 | 10 | 50 | 8 | 1 | 2/15/96 | 1,349 | 0.0407 | 0.0407 | \$1,456.76 | \$579.79 | \$0.00 | \$579.79 |
| 931-836-23 | 13905 | 10 | 51 | 9 | 1 | 2/15/96 | 1,163 | 0.0407 | 0.0407 | \$1,080.01 | \$429.85 | \$0.00 | \$429.85 |
| 931-836-24 | 13905 | 10 | 52 | 8 | 1 | 2/15/96 | 1,377 | 0.0407 | 0.0407 | \$1,456.76 | \$579.79 | \$0.00 | \$579.79 |
| 931-836-25 | 13905 | 10 | 53 | 9 | 1 | 2/15/96 | 970 | 0.0407 | 0.0407 | \$1,080.01 | \$429.85 | \$0.00 | \$429.85 |
| 931-836-26 | 13905 | 10 | 54 | 8 | 1 | 2/15/96 | 1,223 | 0.0407 | 0.0407 | \$1,456.76 | \$579.79 | \$0.00 | \$579.79 |
| 931-836-27 | 13905 | 10 | 70 | 8 | 1 | 2/15/96 | 1,377 | 0.0407 | 0.0407 | \$1,456.76 | \$579.79 | \$0.00 | \$579.79 |
| 931-836-28 | 13905 | 10 | 71 | 8 | 1 | 2/15/96 | 1,349 | 0.0407 | 0.0407 | \$1,456.76 | \$579.79 | \$0.00 | \$579.79 |
| 931-836-29 | 13905 | 10 | 72 | 9 | 1 | 2/15/96 | 1,163 | 0.0407 | 0.0407 | \$1,080.01 | \$429.85 | \$0.00 | \$429.85 |
| 931-836-30 | 13905 | 10 | 73 | 8 | 1 | 2/15/96 | 1,377 | 0.0407 | 0.0407 | \$1,456.76 | \$579.79 | \$0.00 | \$579.79 |
| 931-836-31 | 13905 | 10 | 74 | 9 | 1 | 2/15/96 | 970 | 0.0407 | 0.0407 | \$1,080.01 | \$429.85 | \$0.00 | \$429.85 |
| 931-836-32 | 13905 | 10 | 75 | 8 | 1 | 2/15/96 | 1,223 | 0.0407 | 0.0407 | \$1,456.76 | \$579.79 | \$0.00 | \$579.79 |
| 931-836-33 | 13905 | 10 | 76 | 8 | 1 | 2/15/96 | 1,377 | 0.0407 | 0.0407 | \$1,456.76 | \$579.79 | \$0.00 | \$579.79 |
| 931-836-34 | 13905 | 10 | 77 | 8 | 1 | 2/15/96 | 1,349 | 0.0407 | 0.0407 | \$1,456.76 | \$579.79 | \$0.00 | \$579.79 |
| 931-836-35 | 13905 | 10 | 78 | 9 | 1 | 2/15/96 | 1,163 | 0.0407 | 0.0407 | \$1,080.01 | \$429.85 | \$0.00 | \$429.85 |
| 931-836-36 | 13905 | 10 | 79 | 8 | 1 | 2/15/96 | 1,377 | 0.0407 | 0.0407 | \$1,456.76 | \$579.79 | \$0.00 | \$579.79 |
| 931-836-37 | 13905 | 10 | 80 | 9 | 1 | 2/15/96 | 970 | 0.0407 | 0.0407 | \$1,080.01 | \$429.85 | \$0.00 | \$429.85 |
| 931-836-38 | 13905 | 10 | 81 | 8 | 1 | 2/15/96 | 1,223 | 0.0407 | 0.0407 | \$1,456.76 | \$579.79 | \$0.00 | \$579.79 |
| 931-836-39 | 13905 | 13 | 231 | 10 | 1 | 12/19/89 | 608 | 0.0286 | 0.0286 | \$863.10 | \$343.51 | \$0.00 | \$343.51 |
| 931-836-40 | 13905 | 13 | 232 | 9 | 1 | 12/19/89 | 1,068 | 0.0286 | 0.0286 | \$1,080.01 | \$429.85 | \$0.00 | \$429.85 |
| 931-836-41 | 13905 | 13 | 233 | 9 | 1 | 12/19/89 | 1,068 | 0.0286 | 0.0286 | \$1,080.01 | \$429.85 | \$0.00 | \$429.85 |
| 931-836-42 | 13905 | 13 | 234 | 9 | 1 | 12/19/89 | 1,051 | 0.0286 | 0.0286 | \$1,080.01 | \$429.85 | \$0.00 | \$429.85 |
| 931-836-43 | 13905 | 13 | 235 | 9 | 1 | 12/19/89 | 1,051 | 0.0286 | 0.0286 | \$1,080.01 | \$429.85 | \$0.00 | \$429.85 |
| 931-836-44 | 13905 | 13 | 236 | 9 | 1 | 12/19/89 | 1,051 | 0.0286 | 0.0286 | \$1,080.01 | \$429.85 | \$0.00 | \$429.85 |
| 931-836-45 | 13905 | 13 | 237 | 9 | 1 | 12/19/89 | 1,051 | 0.0286 | 0.0286 | \$1,080.01 | \$429.85 | \$0.00 | \$429.85 |
| 931-836-46 | 13905 | 13 | 238 | 9 | 1 | 12/19/89 | 862 | 0.0286 | 0.0286 | \$1,080.01 | \$429.85 | \$0.00 | \$429.85 |
| 931-836-47 | 13905 | 13 | 239 | 9 | 1 | 12/19/89 | 862 | 0.0286 | 0.0286 | \$1,080.01 | \$429.85 | \$0.00 | \$429.85 |
| 931-836-48 | 13905 | 13 | 240 | 10 | 1 | 12/19/89 | 689 | 0.0286 | 0.0286 | \$863.10 | \$343.51 | \$0.00 | \$343.51 |
| 931-836-49 | 13905 | 5 | 106 | 8 | 1 | 2/5/97 | 1,397 | 0.0537 | 0.0537 | \$1,456.76 | \$579.79 | \$0.00 | \$579.79 |
| 931-836-50 | 13905 | 5 | 107 | 8 | 1 | 2/5/97 | 1,349 | 0.0537 | 0.0537 | \$1,456.76 | \$579.79 | \$0.00 | \$579.79 |
| 931-836-51 | 13905 | 4 | 108 | 9 | 1 | 2/5/97 | 1,163 | 0.0537 | 0.0537 | \$1,080.01 | \$429.85 | \$0.00 | \$429.85 |
| 931-836-52 | 13905 | 4 | 109 | 8 | 1 | 2/5/97 | 1,397 | 0.0537 | 0.0537 | \$1,456.76 | \$579.79 | \$0.00 | \$579.79 |
| 931-836-53 | 13905 | 5 | 110 | 9 | 1 | 2/5/97 | 970 | 0.0537 | 0.0537 | \$1,080.01 | \$429.85 | \$0.00 | \$429.85 |
| 931-836-54 | 13905 | 4 | 111 | 8 | 1 | 2/5/97 | 1,223 | 0.0537 | 0.0537 | \$1,456.76 | \$579.79 | \$0.00 | \$579.79 |
| 931-836-55 | 13905 | 4 | 112 | 8 | 1 | 2/5/97 | 1,397 | 0.0537 | 0.0537 | \$1,456.76 | \$579.79 | \$0.00 | \$579.79 |
| 931-836-56 | 13905 | 4 | 113 | 8 | 1 | 2/5/97 | 1,349 | 0.0537 | 0.0537 | \$1,456.76 | \$579.79 | \$0.00 | \$579.79 |

**COMMUNITY FACILITIES DISTRICT NO. 87-5B
OF THE COUNTY OF ORANGE
(RANCHO SANTA MARGARITA)**

FISCAL YEAR 2012-13 SPECIAL TAX LEVY

8:46:38AM

| ASSESSOR PARCEL NUMBER | TRACT | LOT | UNIT | TAX CLASS | NBR UNITS | PERMIT DATE | BLDG SQ FT | PARCEL ACRES | TAXABLE ACRES | MAXIMUM | STEP 1 | STEP 2 | 2012-13 |
|------------------------------|-------|-----|------|--------------|--------------|----------------|---------------|-----------------|------------------|---------------------------------|-------------|-------------|-------------|
| | | | | | | | | | | TABLE 1/UNDEV SPECIAL TAX | SPECIAL TAX | SPECIAL TAX | SPECIAL TAX |
| 931-836-57 | 13905 | 4 | 114 | 9 | 1 | 2/5/97 | 1,163 | 0.0537 | 0.0537 | \$1,080.01 | \$429.85 | \$0.00 | \$429.85 |
| 931-836-58 | 13905 | 4 | 115 | 8 | 1 | 2/5/97 | 1,397 | 0.0537 | 0.0537 | \$1,456.76 | \$579.79 | \$0.00 | \$579.79 |
| 931-836-59 | 13905 | 4 | 116 | 9 | 1 | 2/5/97 | 970 | 0.0537 | 0.0537 | \$1,080.01 | \$429.85 | \$0.00 | \$429.85 |
| 931-836-60 | 13905 | 4 | 117 | 8 | 1 | 2/5/97 | 1,223 | 0.0537 | 0.0537 | \$1,456.76 | \$579.79 | \$0.00 | \$579.79 |
| 931-836-61 | 13905 | 4 | 118 | 8 | 1 | 2/5/97 | 1,397 | 0.0537 | 0.0537 | \$1,456.76 | \$579.79 | \$0.00 | \$579.79 |
| 931-836-62 | 13905 | 4 | 119 | 8 | 1 | 2/5/97 | 1,349 | 0.0537 | 0.0537 | \$1,456.76 | \$579.79 | \$0.00 | \$579.79 |
| 931-836-63 | 13905 | 4 | 120 | 9 | 1 | 2/5/97 | 1,163 | 0.0537 | 0.0537 | \$1,080.01 | \$429.85 | \$0.00 | \$429.85 |
| 931-836-64 | 13905 | 4 | 121 | 8 | 1 | 2/5/97 | 1,397 | 0.0537 | 0.0537 | \$1,456.76 | \$579.79 | \$0.00 | \$579.79 |
| 931-836-65 | 13905 | 4 | 122 | 9 | 1 | 2/5/97 | 970 | 0.0537 | 0.0537 | \$1,080.01 | \$429.85 | \$0.00 | \$429.85 |
| 931-836-66 | 13905 | 4 | 123 | 8 | 1 | 2/5/97 | 1,223 | 0.0537 | 0.0537 | \$1,456.76 | \$579.79 | \$0.00 | \$579.79 |
| 931-836-67 | 13905 | 4 | 124 | 8 | 1 | 12/5/96 | 1,397 | 0.0537 | 0.0537 | \$1,456.76 | \$579.79 | \$0.00 | \$579.79 |
| 931-836-68 | 13905 | 4 | 125 | 8 | 1 | 12/5/96 | 1,349 | 0.0537 | 0.0537 | \$1,456.76 | \$579.79 | \$0.00 | \$579.79 |
| 931-836-69 | 13905 | 4 | 126 | 9 | 1 | 12/5/96 | 1,163 | 0.0537 | 0.0537 | \$1,080.01 | \$429.85 | \$0.00 | \$429.85 |
| 931-836-70 | 13905 | 4 | 127 | 8 | 1 | 12/5/96 | 1,397 | 0.0537 | 0.0537 | \$1,456.76 | \$579.79 | \$0.00 | \$579.79 |
| 931-836-71 | 13905 | 4 | 128 | 9 | 1 | 12/5/96 | 970 | 0.0537 | 0.0537 | \$1,080.01 | \$429.85 | \$0.00 | \$429.85 |
| 931-836-72 | 13905 | 4 | 129 | 8 | 1 | 12/5/96 | 1,223 | 0.0537 | 0.0451 | \$1,456.76 | \$579.79 | \$0.00 | \$579.79 |
| 931-836-73 | 13905 | 3 | 130 | 8 | 1 | 12/5/96 | 1,397 | 0.0537 | 0.0537 | \$1,456.76 | \$579.79 | \$0.00 | \$579.79 |
| 931-836-74 | 13905 | 3 | 131 | 8 | 1 | 12/5/96 | 1,349 | 0.0537 | 0.0537 | \$1,456.76 | \$579.79 | \$0.00 | \$579.79 |
| 931-836-75 | 13905 | 3 | 132 | 9 | 1 | 12/5/96 | 1,163 | 0.0537 | 0.0537 | \$1,080.01 | \$429.85 | \$0.00 | \$429.85 |
| 931-836-76 | 13905 | 3 | 133 | 8 | 1 | 12/5/96 | 1,397 | 0.0537 | 0.0537 | \$1,456.76 | \$579.79 | \$0.00 | \$579.79 |
| 931-836-77 | 13905 | 3 | 134 | 9 | 1 | 12/5/96 | 970 | 0.0537 | 0.0537 | \$1,080.01 | \$429.85 | \$0.00 | \$429.85 |
| 931-836-78 | 13905 | 3 | 135 | 8 | 1 | 12/5/96 | 1,223 | 0.0537 | 0.0537 | \$1,456.76 | \$579.79 | \$0.00 | \$579.79 |
| 931-836-79 | 13905 | 3 | 136 | 8 | 1 | 12/5/96 | 1,397 | 0.0537 | 0.0537 | \$1,456.76 | \$579.79 | \$0.00 | \$579.79 |
| 931-836-80 | 13905 | 3 | 137 | 8 | 1 | 12/5/96 | 1,349 | 0.0537 | 0.0537 | \$1,456.76 | \$579.79 | \$0.00 | \$579.79 |
| 931-836-81 | 13905 | 3 | 138 | 9 | 1 | 12/5/96 | 1,163 | 0.0537 | 0.0537 | \$1,080.01 | \$429.85 | \$0.00 | \$429.85 |
| 931-836-82 | 13905 | 3 | 139 | 8 | 1 | 12/5/96 | 1,397 | 0.0537 | 0.0537 | \$1,456.76 | \$579.79 | \$0.00 | \$579.79 |
| 931-836-83 | 13905 | 3 | 140 | 9 | 1 | 12/5/96 | 970 | 0.0537 | 0.0537 | \$1,080.01 | \$429.85 | \$0.00 | \$429.85 |
| 931-836-84 | 13905 | 3 | 141 | 8 | 1 | 12/5/96 | 1,223 | 0.0537 | 0.0537 | \$1,456.76 | \$579.79 | \$0.00 | \$579.79 |
| 931-836-85 | 13905 | 13 | 37 | 8 | 1 | 10/29/97 | 1,397 | 0.0438 | 0.0438 | \$1,456.76 | \$579.79 | \$0.00 | \$579.79 |
| 931-836-86 | 13905 | 13 | 38 | 8 | 1 | 10/29/97 | 1,349 | 0.0438 | 0.0438 | \$1,456.76 | \$579.79 | \$0.00 | \$579.79 |
| 931-836-87 | 13905 | 13 | 39 | 9 | 1 | 10/29/97 | 1,163 | 0.0438 | 0.0438 | \$1,080.01 | \$429.85 | \$0.00 | \$429.85 |
| 931-836-88 | 13905 | 13 | 40 | 8 | 1 | 10/29/97 | 1,397 | 0.0438 | 0.0438 | \$1,456.76 | \$579.79 | \$0.00 | \$579.79 |
| 931-836-89 | 13905 | 13 | 41 | 9 | 1 | 10/29/97 | 970 | 0.0438 | 0.0438 | \$1,080.01 | \$429.85 | \$0.00 | \$429.85 |
| 931-836-90 | 13905 | 13 | 42 | 8 | 1 | 10/29/97 | 1,223 | 0.0438 | 0.0438 | \$1,456.76 | \$579.79 | \$0.00 | \$579.79 |
| 931-836-91 | 13905 | 10 | 43 | 8 | 1 | 10/29/97 | 1,397 | 0.0438 | 0.0438 | \$1,456.76 | \$579.79 | \$0.00 | \$579.79 |

**COMMUNITY FACILITIES DISTRICT NO. 87-5B
OF THE COUNTY OF ORANGE
(RANCHO SANTA MARGARITA)**

FISCAL YEAR 2012-13 SPECIAL TAX LEVY

8:46:38AM

| ASSESSOR PARCEL NUMBER | TRACT | LOT | UNIT | TAX CLASS | NBR UNITS | PERMIT DATE | BLDG SQ FT | PARCEL ACRES | TAXABLE ACRES | MAXIMUM TABLE 1/UNDEV SPECIAL TAX | STEP 1 SPECIAL TAX | STEP 2 SPECIAL TAX | 2012-13 SPECIAL TAX |
|---------------------------------------|--------------|------------|-------------|----------------------|----------------------|------------------------|-----------------------|-------------------------|--------------------------|--|-------------------------------|-------------------------------|--------------------------------|
| 931-836-92 | 13905 | 10 | 44 | 8 | 1 | 10/29/97 | 1,349 | 0.0438 | 0.0438 | \$1,456.76 | \$579.79 | \$0.00 | \$579.79 |
| 931-836-93 | 13905 | 10 | 45 | 9 | 1 | 10/29/97 | 1,163 | 0.0438 | 0.0438 | \$1,080.01 | \$429.85 | \$0.00 | \$429.85 |
| 931-836-94 | 13905 | 10 | 46 | 8 | 1 | 10/29/97 | 1,397 | 0.0438 | 0.0438 | \$1,456.76 | \$579.79 | \$0.00 | \$579.79 |
| 931-836-95 | 13905 | 10 | 47 | 9 | 1 | 10/29/97 | 970 | 0.0438 | 0.0438 | \$1,080.01 | \$429.85 | \$0.00 | \$429.85 |
| 931-836-96 | 13905 | 10 | 48 | 8 | 1 | 10/29/97 | 1,223 | 0.0438 | 0.0438 | \$1,456.76 | \$579.79 | \$0.00 | \$579.79 |
| 931-836-97 | 13905 | 6 | 82 | 8 | 1 | 5/12/95 | 1,377 | 0.0437 | 0.0437 | \$1,456.76 | \$579.79 | \$0.00 | \$579.79 |
| 931-836-98 | 13905 | 6 | 83 | 8 | 1 | 5/12/95 | 1,349 | 0.0437 | 0.0437 | \$1,456.76 | \$579.79 | \$0.00 | \$579.79 |
| 931-836-99 | 13905 | 6 | 84 | 9 | 1 | 5/12/95 | 1,163 | 0.0437 | 0.0437 | \$1,080.01 | \$429.85 | \$0.00 | \$429.85 |
| 931-837-00 | 13905 | 6 | 85 | 8 | 1 | 5/12/95 | 1,377 | 0.0437 | 0.0437 | \$1,456.76 | \$579.79 | \$0.00 | \$579.79 |
| 931-837-01 | 13905 | 6 | 86 | 9 | 1 | 5/12/95 | 970 | 0.0437 | 0.0437 | \$1,080.01 | \$429.85 | \$0.00 | \$429.85 |
| 931-837-02 | 13905 | 6 | 87 | 8 | 1 | 5/12/95 | 1,223 | 0.0437 | 0.0437 | \$1,456.76 | \$579.79 | \$0.00 | \$579.79 |
| 931-837-03 | 13905 | 9 | 55 | 8 | 1 | 6/18/97 | 1,397 | 0.0431 | 0.0431 | \$1,456.76 | \$579.79 | \$0.00 | \$579.79 |
| 931-837-04 | 13905 | 9 | 56 | 8 | 1 | 6/18/97 | 1,349 | 0.0431 | 0.0431 | \$1,456.76 | \$579.79 | \$0.00 | \$579.79 |
| 931-837-05 | 13905 | 9 | 57 | 9 | 1 | 6/18/97 | 1,163 | 0.0431 | 0.0431 | \$1,080.01 | \$429.85 | \$0.00 | \$429.85 |
| 931-837-06 | 13905 | 9 | 58 | 8 | 1 | 6/18/97 | 1,397 | 0.0431 | 0.0431 | \$1,456.76 | \$579.79 | \$0.00 | \$579.79 |
| 931-837-07 | 13905 | 9 | 59 | 9 | 1 | 6/18/97 | 970 | 0.0431 | 0.0431 | \$1,080.01 | \$429.85 | \$0.00 | \$429.85 |
| 931-837-08 | 13905 | 9 | 60 | 8 | 1 | 6/18/97 | 1,223 | 0.0431 | 0.0431 | \$1,456.76 | \$579.79 | \$0.00 | \$579.79 |
| 931-837-09 | 13905 | 9 | 61 | 8 | 1 | 12/5/96 | 1,397 | 0.0431 | 0.0431 | \$1,456.76 | \$579.79 | \$0.00 | \$579.79 |
| 931-837-10 | 13905 | 9 | 62 | 8 | 1 | 12/5/96 | 1,349 | 0.0431 | 0.0431 | \$1,456.76 | \$579.79 | \$0.00 | \$579.79 |
| 931-837-11 | 13905 | 9 | 63 | 9 | 1 | 12/5/96 | 1,163 | 0.0431 | 0.0431 | \$1,080.01 | \$429.85 | \$0.00 | \$429.85 |
| 931-837-12 | 13905 | 9 | 64 | 8 | 1 | 12/5/96 | 1,397 | 0.0431 | 0.0431 | \$1,456.76 | \$579.79 | \$0.00 | \$579.79 |
| 931-837-13 | 13905 | 9 | 65 | 9 | 1 | 12/5/96 | 970 | 0.0431 | 0.0431 | \$1,080.01 | \$429.85 | \$0.00 | \$429.85 |
| 931-837-14 | 13905 | 9 | 66 | 8 | 1 | 12/5/96 | 1,223 | 0.0431 | 0.0431 | \$1,456.76 | \$579.79 | \$0.00 | \$579.79 |
| 931-837-15 | 13905 | 9 | 67 | 8 | 1 | 12/5/96 | 1,397 | 0.0431 | 0.0431 | \$1,456.76 | \$579.79 | \$0.00 | \$579.79 |
| 931-837-16 | 13905 | 9 | 68 | 8 | 1 | 12/5/96 | 1,349 | 0.0431 | 0.0431 | \$1,456.76 | \$579.79 | \$0.00 | \$579.79 |
| 931-837-17 | 13905 | 9 | 69 | 9 | 1 | 12/5/96 | 970 | 0.0431 | 0.0431 | \$1,080.01 | \$429.85 | \$0.00 | \$429.85 |
| 931-837-18 | 13905 | 8 | 88 | 8 | 1 | 4/16/97 | 1,397 | 0.0397 | 0.0397 | \$1,456.76 | \$579.79 | \$0.00 | \$579.79 |
| 931-837-19 | 13905 | 8 | 89 | 8 | 1 | 4/16/97 | 1,349 | 0.0397 | 0.0397 | \$1,456.76 | \$579.79 | \$0.00 | \$579.79 |
| 931-837-20 | 13905 | 8 | 90 | 9 | 1 | 4/16/97 | 1,163 | 0.0397 | 0.0397 | \$1,080.01 | \$429.85 | \$0.00 | \$429.85 |
| 931-837-21 | 13905 | 8 | 91 | 8 | 1 | 4/16/97 | 1,397 | 0.0397 | 0.0397 | \$1,456.76 | \$579.79 | \$0.00 | \$579.79 |
| 931-837-22 | 13905 | 8 | 92 | 9 | 1 | 4/16/97 | 970 | 0.0397 | 0.0397 | \$1,080.01 | \$429.85 | \$0.00 | \$429.85 |
| 931-837-23 | 13905 | 8 | 93 | 8 | 1 | 4/16/97 | 1,223 | 0.0397 | 0.0397 | \$1,456.76 | \$579.79 | \$0.00 | \$579.79 |
| 931-837-24 | 13905 | 8 | 94 | 8 | 1 | 4/16/97 | 1,397 | 0.0397 | 0.0397 | \$1,456.76 | \$579.79 | \$0.00 | \$579.79 |
| 931-837-25 | 13905 | 8 | 95 | 8 | 1 | 4/16/97 | 1,349 | 0.0397 | 0.0397 | \$1,456.76 | \$579.79 | \$0.00 | \$579.79 |
| 931-837-26 | 13905 | 8 | 96 | 9 | 1 | 4/16/97 | 1,163 | 0.0397 | 0.0397 | \$1,080.01 | \$429.85 | \$0.00 | \$429.85 |

**COMMUNITY FACILITIES DISTRICT NO. 87-5B
OF THE COUNTY OF ORANGE
(RANCHO SANTA MARGARITA)**

FISCAL YEAR 2012-13 SPECIAL TAX LEVY

8:46:38AM

| ASSESSOR PARCEL NUMBER | TRACT | LOT | UNIT | TAX CLASS | NBR UNITS | PERMIT DATE | BLDG SQ FT | PARCEL ACRES | TAXABLE ACRES | MAXIMUM TABLE 1/UNDEV SPECIAL TAX | STEP 1 SPECIAL TAX | STEP 2 SPECIAL TAX | 2012-13 SPECIAL TAX |
|---------------------------------------|--------------|------------|-------------|----------------------|----------------------|------------------------|-----------------------|-------------------------|--------------------------|--|-------------------------------|-------------------------------|--------------------------------|
| 931-837-27 | 13905 | 8 | 97 | 8 | 1 | 4/16/97 | 1,397 | 0.0397 | 0.0397 | \$1,456.76 | \$579.79 | \$0.00 | \$579.79 |
| 931-837-28 | 13905 | 8 | 98 | 9 | 1 | 4/16/97 | 970 | 0.0397 | 0.0397 | \$1,080.01 | \$429.85 | \$0.00 | \$429.85 |
| 931-837-29 | 13905 | 8 | 99 | 8 | 1 | 4/16/97 | 1,223 | 0.0397 | 0.0397 | \$1,456.76 | \$579.79 | \$0.00 | \$579.79 |
| 931-837-30 | 13905 | 5 | 100 | 8 | 1 | 4/16/97 | 1,397 | 0.0537 | 0.0537 | \$1,456.76 | \$579.79 | \$0.00 | \$579.79 |
| 931-837-31 | 13905 | 5 | 101 | 8 | 1 | 4/16/97 | 1,349 | 0.0537 | 0.0537 | \$1,456.76 | \$579.79 | \$0.00 | \$579.79 |
| 931-837-32 | 13905 | 5 | 102 | 9 | 1 | 4/16/97 | 1,163 | 0.0537 | 0.0537 | \$1,080.01 | \$429.85 | \$0.00 | \$429.85 |
| 931-837-33 | 13905 | 5 | 103 | 8 | 1 | 4/16/97 | 1,397 | 0.0537 | 0.0537 | \$1,456.76 | \$579.79 | \$0.00 | \$579.79 |
| 931-837-34 | 13905 | 5 | 104 | 9 | 1 | 4/16/97 | 970 | 0.0537 | 0.0537 | \$1,080.01 | \$429.85 | \$0.00 | \$429.85 |
| 931-837-35 | 13905 | 5 | 105 | 8 | 1 | 4/16/97 | 1,223 | 0.0537 | 0.0537 | \$1,456.76 | \$579.79 | \$0.00 | \$579.79 |
| 935-432-20 | 13509 | 2 | 1 | 9 | 1 | | 1,003 | 0.0623 | 0.0623 | \$1,080.01 | \$429.85 | \$0.00 | \$429.85 |
| 935-432-21 | 13509 | 2 | 2 | 9 | 1 | | 1,003 | 0.0623 | 0.0623 | \$1,080.01 | \$429.85 | \$0.00 | \$429.85 |
| 935-432-22 | 13509 | 2 | 3 | 8 | 1 | | 1,426 | 0.0623 | 0.0623 | \$1,456.76 | \$579.79 | \$0.00 | \$579.79 |
| 935-432-23 | 13509 | 2 | 4 | 9 | 1 | | 1,186 | 0.0623 | 0.0623 | \$1,080.01 | \$429.85 | \$0.00 | \$429.85 |
| 935-432-24 | 13509 | 2 | 5 | 9 | 1 | | 1,033 | 0.0623 | 0.0623 | \$1,080.01 | \$429.85 | \$0.00 | \$429.85 |
| 935-432-25 | 13509 | 2 | 6 | 9 | 1 | | 1,033 | 0.0623 | 0.0623 | \$1,080.01 | \$429.85 | \$0.00 | \$429.85 |
| 935-432-26 | 13509 | 2 | 7 | 9 | 1 | | 1,186 | 0.0623 | 0.0623 | \$1,080.01 | \$429.85 | \$0.00 | \$429.85 |
| 935-432-27 | 13509 | 2 | 8 | 8 | 1 | | 1,426 | 0.0623 | 0.0623 | \$1,456.76 | \$579.79 | \$0.00 | \$579.79 |
| 935-432-28 | 13509 | 2 | 9 | 9 | 1 | | 1,003 | 0.0623 | 0.0623 | \$1,080.01 | \$429.85 | \$0.00 | \$429.85 |
| 935-432-29 | 13509 | 2 | 10 | 9 | 1 | | 1,003 | 0.0623 | 0.0623 | \$1,080.01 | \$429.85 | \$0.00 | \$429.85 |
| 935-432-30 | 13509 | 2 | 11 | 8 | 1 | | 1,426 | 0.0623 | 0.0623 | \$1,456.76 | \$579.79 | \$0.00 | \$579.79 |
| 935-432-31 | 13509 | 2 | 12 | 9 | 1 | | 1,186 | 0.0623 | 0.0623 | \$1,080.01 | \$429.85 | \$0.00 | \$429.85 |
| 935-432-32 | 13509 | 2 | 13 | 9 | 1 | | 1,033 | 0.0623 | 0.0623 | \$1,080.01 | \$429.85 | \$0.00 | \$429.85 |
| 935-432-33 | 13509 | 2 | 14 | 9 | 1 | | 1,033 | 0.0623 | 0.0623 | \$1,080.01 | \$429.85 | \$0.00 | \$429.85 |
| 935-432-34 | 13509 | 2 | 15 | 9 | 1 | | 1,186 | 0.0623 | 0.0623 | \$1,080.01 | \$429.85 | \$0.00 | \$429.85 |
| 935-432-35 | 13509 | 2 | 16 | 8 | 1 | | 1,426 | 0.0623 | 0.0623 | \$1,456.76 | \$579.79 | \$0.00 | \$579.79 |
| 935-432-36 | 13509 | 2 | 17 | 9 | 1 | | 1,003 | 0.0623 | 0.0623 | \$1,080.01 | \$429.85 | \$0.00 | \$429.85 |
| 935-432-37 | 13509 | 2 | 18 | 9 | 1 | | 1,003 | 0.0623 | 0.0623 | \$1,080.01 | \$429.85 | \$0.00 | \$429.85 |
| 935-432-38 | 13509 | 2 | 19 | 8 | 1 | | 1,426 | 0.0623 | 0.0623 | \$1,456.76 | \$579.79 | \$0.00 | \$579.79 |
| 935-432-39 | 13509 | 2 | 20 | 9 | 1 | | 1,186 | 0.0623 | 0.0623 | \$1,080.01 | \$429.85 | \$0.00 | \$429.85 |
| 935-432-40 | 13509 | 2 | 21 | 9 | 1 | | 1,033 | 0.0623 | 0.0623 | \$1,080.01 | \$429.85 | \$0.00 | \$429.85 |
| 935-432-41 | 13509 | 2 | 22 | 9 | 1 | | 1,033 | 0.0623 | 0.0623 | \$1,080.01 | \$429.85 | \$0.00 | \$429.85 |
| 935-432-42 | 13509 | 2 | 23 | 9 | 1 | | 1,186 | 0.0623 | 0.0623 | \$1,080.01 | \$429.85 | \$0.00 | \$429.85 |
| 935-432-43 | 13509 | 2 | 24 | 8 | 1 | | 1,426 | 0.0623 | 0.0623 | \$1,456.76 | \$579.79 | \$0.00 | \$579.79 |
| 935-432-44 | 13509 | 2 | 25 | 9 | 1 | | 1,003 | 0.0623 | 0.0623 | \$1,080.01 | \$429.85 | \$0.00 | \$429.85 |
| 935-432-45 | 13509 | 2 | 26 | 9 | 1 | | 1,003 | 0.0623 | 0.0623 | \$1,080.01 | \$429.85 | \$0.00 | \$429.85 |

**COMMUNITY FACILITIES DISTRICT NO. 87-5B
OF THE COUNTY OF ORANGE
(RANCHO SANTA MARGARITA)**

FISCAL YEAR 2012-13 SPECIAL TAX LEVY

8:46:38AM

| ASSESSOR PARCEL NUMBER | TRACT | LOT | UNIT | TAX CLASS | NBR UNITS | PERMIT DATE | BLDG SQ FT | PARCEL ACRES | TAXABLE ACRES | MAXIMUM | STEP 1 | STEP 2 | 2012-13 |
|------------------------------|-------|-----|------|--------------|--------------|----------------|---------------|-----------------|------------------|---------------------------------|-------------|-------------|-------------|
| | | | | | | | | | | TABLE 1/UNDEV SPECIAL TAX | SPECIAL TAX | SPECIAL TAX | SPECIAL TAX |
| 935-432-46 | 13509 | 2 | 27 | 8 | 1 | | 1,426 | 0.0623 | 0.0623 | \$1,456.76 | \$579.79 | \$0.00 | \$579.79 |
| 935-432-47 | 13509 | 2 | 28 | 9 | 1 | | 1,186 | 0.0623 | 0.0623 | \$1,080.01 | \$429.85 | \$0.00 | \$429.85 |
| 935-432-48 | 13509 | 2 | 29 | 9 | 1 | | 1,033 | 0.0623 | 0.0623 | \$1,080.01 | \$429.85 | \$0.00 | \$429.85 |
| 935-432-49 | 13509 | 2 | 30 | 9 | 1 | | 1,033 | 0.0623 | 0.0623 | \$1,080.01 | \$429.85 | \$0.00 | \$429.85 |
| 935-432-50 | 13509 | 2 | 31 | 9 | 1 | | 1,186 | 0.0623 | 0.0623 | \$1,080.01 | \$429.85 | \$0.00 | \$429.85 |
| 935-432-51 | 13509 | 2 | 32 | 8 | 1 | | 1,426 | 0.0623 | 0.0623 | \$1,456.76 | \$579.79 | \$0.00 | \$579.79 |
| 935-432-52 | 13509 | 2 | 33 | 9 | 1 | | 1,003 | 0.0623 | 0.0623 | \$1,080.01 | \$429.85 | \$0.00 | \$429.85 |
| 935-432-53 | 13509 | 2 | 34 | 9 | 1 | | 1,003 | 0.0623 | 0.0623 | \$1,080.01 | \$429.85 | \$0.00 | \$429.85 |
| 935-432-54 | 13509 | 2 | 35 | 8 | 1 | | 1,426 | 0.0623 | 0.0623 | \$1,456.76 | \$579.79 | \$0.00 | \$579.79 |
| 935-432-55 | 13509 | 2 | 36 | 9 | 1 | | 1,186 | 0.0623 | 0.0623 | \$1,080.01 | \$429.85 | \$0.00 | \$429.85 |
| 935-432-56 | 13509 | 2 | 37 | 9 | 1 | | 1,033 | 0.0623 | 0.0623 | \$1,080.01 | \$429.85 | \$0.00 | \$429.85 |
| 935-432-57 | 13509 | 2 | 38 | 9 | 1 | | 1,033 | 0.0623 | 0.0623 | \$1,080.01 | \$429.85 | \$0.00 | \$429.85 |
| 935-432-58 | 13509 | 2 | 39 | 9 | 1 | | 1,186 | 0.0623 | 0.0623 | \$1,080.01 | \$429.85 | \$0.00 | \$429.85 |
| 935-432-59 | 13509 | 2 | 40 | 8 | 1 | | 1,426 | 0.0623 | 0.0623 | \$1,456.76 | \$579.79 | \$0.00 | \$579.79 |
| 935-432-60 | 13509 | 3 | 41 | 9 | 1 | | 1,003 | 0.0620 | 0.0620 | \$1,080.01 | \$429.85 | \$0.00 | \$429.85 |
| 935-432-61 | 13509 | 3 | 42 | 9 | 1 | | 1,003 | 0.0620 | 0.0620 | \$1,080.01 | \$429.85 | \$0.00 | \$429.85 |
| 935-432-62 | 13509 | 3 | 43 | 8 | 1 | | 1,426 | 0.0620 | 0.0620 | \$1,456.76 | \$579.79 | \$0.00 | \$579.79 |
| 935-432-63 | 13509 | 3 | 44 | 9 | 1 | | 1,186 | 0.0620 | 0.0620 | \$1,080.01 | \$429.85 | \$0.00 | \$429.85 |
| 935-432-64 | 13509 | 3 | 45 | 9 | 1 | | 1,033 | 0.0620 | 0.0620 | \$1,080.01 | \$429.85 | \$0.00 | \$429.85 |
| 935-432-65 | 13509 | 3 | 46 | 9 | 1 | | 1,033 | 0.0620 | 0.0620 | \$1,080.01 | \$429.85 | \$0.00 | \$429.85 |
| 935-432-66 | 13509 | 3 | 47 | 9 | 1 | | 1,186 | 0.0620 | 0.0620 | \$1,080.01 | \$429.85 | \$0.00 | \$429.85 |
| 935-432-67 | 13509 | 3 | 48 | 8 | 1 | | 1,426 | 0.0620 | 0.0620 | \$1,456.76 | \$579.79 | \$0.00 | \$579.79 |
| 935-432-68 | 13509 | 3 | 49 | 9 | 1 | | 1,003 | 0.0620 | 0.0620 | \$1,080.01 | \$429.85 | \$0.00 | \$429.85 |
| 935-432-69 | 13509 | 3 | 50 | 9 | 1 | | 1,003 | 0.0620 | 0.0620 | \$1,080.01 | \$429.85 | \$0.00 | \$429.85 |
| 935-432-70 | 13509 | 3 | 51 | 8 | 1 | | 1,426 | 0.0620 | 0.0620 | \$1,456.76 | \$579.79 | \$0.00 | \$579.79 |
| 935-432-71 | 13509 | 3 | 52 | 9 | 1 | | 1,186 | 0.0620 | 0.0620 | \$1,080.01 | \$429.85 | \$0.00 | \$429.85 |
| 935-432-72 | 13509 | 3 | 53 | 9 | 1 | | 1,033 | 0.0620 | 0.0620 | \$1,080.01 | \$429.85 | \$0.00 | \$429.85 |
| 935-432-73 | 13509 | 3 | 54 | 9 | 1 | | 1,033 | 0.0620 | 0.0620 | \$1,080.01 | \$429.85 | \$0.00 | \$429.85 |
| 935-432-74 | 13509 | 3 | 55 | 9 | 1 | | 1,186 | 0.0620 | 0.0620 | \$1,080.01 | \$429.85 | \$0.00 | \$429.85 |
| 935-432-75 | 13509 | 3 | 56 | 8 | 1 | | 1,426 | 0.0620 | 0.0620 | \$1,456.76 | \$579.79 | \$0.00 | \$579.79 |
| 935-432-76 | 13509 | 3 | 57 | 9 | 1 | | 1,003 | 0.0620 | 0.0620 | \$1,080.01 | \$429.85 | \$0.00 | \$429.85 |
| 935-432-77 | 13509 | 3 | 58 | 9 | 1 | | 1,003 | 0.0620 | 0.0620 | \$1,080.01 | \$429.85 | \$0.00 | \$429.85 |
| 935-432-78 | 13509 | 3 | 59 | 8 | 1 | | 1,426 | 0.0620 | 0.0620 | \$1,456.76 | \$579.79 | \$0.00 | \$579.79 |
| 935-432-79 | 13509 | 3 | 60 | 9 | 1 | | 1,186 | 0.0620 | 0.0620 | \$1,080.01 | \$429.85 | \$0.00 | \$429.85 |
| 935-432-80 | 13509 | 3 | 61 | 9 | 1 | | 1,033 | 0.0620 | 0.0620 | \$1,080.01 | \$429.85 | \$0.00 | \$429.85 |

**COMMUNITY FACILITIES DISTRICT NO. 87-5B
OF THE COUNTY OF ORANGE
(RANCHO SANTA MARGARITA)**

FISCAL YEAR 2012-13 SPECIAL TAX LEVY

8:46:38AM

| ASSESSOR PARCEL NUMBER | TRACT | LOT | UNIT | TAX CLASS | NBR UNITS | PERMIT DATE | BLDG SQ FT | PARCEL ACRES | TAXABLE ACRES | MAXIMUM TABLE 1/UNDEV SPECIAL TAX | STEP 1 SPECIAL TAX | STEP 2 SPECIAL TAX | 2012-13 SPECIAL TAX |
|---------------------------------------|--------------|------------|-------------|----------------------|----------------------|------------------------|-----------------------|-------------------------|--------------------------|--|-------------------------------|-------------------------------|--------------------------------|
| 935-432-81 | 13509 | 3 | 62 | 9 | 1 | | 1,033 | 0.0620 | 0.0620 | \$1,080.01 | \$429.85 | \$0.00 | \$429.85 |
| 935-432-82 | 13509 | 3 | 63 | 8 | 1 | | 1,242 | 0.0620 | 0.0620 | \$1,456.76 | \$579.79 | \$0.00 | \$579.79 |
| 935-432-83 | 13509 | 3 | 64 | 8 | 1 | | 1,426 | 0.0620 | 0.0620 | \$1,456.76 | \$579.79 | \$0.00 | \$579.79 |
| 935-432-84 | 13509 | 3 | 65 | 9 | 1 | | 1,003 | 0.0620 | 0.0620 | \$1,080.01 | \$429.85 | \$0.00 | \$429.85 |
| 935-432-85 | 13509 | 3 | 66 | 9 | 1 | | 1,003 | 0.0620 | 0.0620 | \$1,080.01 | \$429.85 | \$0.00 | \$429.85 |
| 935-432-86 | 13509 | 3 | 67 | 8 | 1 | | 1,426 | 0.0620 | 0.0620 | \$1,456.76 | \$579.79 | \$0.00 | \$579.79 |
| 935-432-87 | 13509 | 3 | 68 | 9 | 1 | | 1,186 | 0.0620 | 0.0620 | \$1,080.01 | \$429.85 | \$0.00 | \$429.85 |
| 935-432-88 | 13509 | 3 | 69 | 9 | 1 | | 1,033 | 0.0620 | 0.0620 | \$1,080.01 | \$429.85 | \$0.00 | \$429.85 |
| 935-432-89 | 13509 | 3 | 70 | 9 | 1 | | 1,033 | 0.0620 | 0.0620 | \$1,080.01 | \$429.85 | \$0.00 | \$429.85 |
| 935-432-90 | 13509 | 3 | 71 | 9 | 1 | | 1,186 | 0.0620 | 0.0620 | \$1,080.01 | \$429.85 | \$0.00 | \$429.85 |
| 935-432-91 | 13509 | 3 | 72 | 8 | 1 | | 1,426 | 0.0620 | 0.0620 | \$1,456.76 | \$579.79 | \$0.00 | \$579.79 |
| 935-432-92 | 13509 | 3 | 73 | 9 | 1 | | 1,003 | 0.0620 | 0.0620 | \$1,080.01 | \$429.85 | \$0.00 | \$429.85 |
| 935-432-93 | 13509 | 3 | 74 | 9 | 1 | | 1,003 | 0.0620 | 0.0620 | \$1,080.01 | \$429.85 | \$0.00 | \$429.85 |
| 935-432-94 | 13509 | 3 | 75 | 8 | 1 | | 1,426 | 0.0620 | 0.0620 | \$1,456.76 | \$579.79 | \$0.00 | \$579.79 |
| 935-432-95 | 13509 | 3 | 76 | 9 | 1 | | 1,186 | 0.0620 | 0.0620 | \$1,080.01 | \$429.85 | \$0.00 | \$429.85 |
| 935-432-96 | 13509 | 3 | 77 | 9 | 1 | | 1,033 | 0.0620 | 0.0620 | \$1,080.01 | \$429.85 | \$0.00 | \$429.85 |
| 935-432-97 | 13509 | 3 | 78 | 9 | 1 | | 1,033 | 0.0620 | 0.0620 | \$1,080.01 | \$429.85 | \$0.00 | \$429.85 |
| 935-432-98 | 13509 | 3 | 79 | 8 | 1 | | 1,226 | 0.0620 | 0.0620 | \$1,456.76 | \$579.79 | \$0.00 | \$579.79 |
| 935-432-99 | 13509 | 3 | 80 | 8 | 1 | | 1,426 | 0.0620 | 0.0620 | \$1,456.76 | \$579.79 | \$0.00 | \$579.79 |
| 935-433-00 | 13509 | 4 | 81 | 9 | 1 | | 1,003 | 0.0589 | 0.0589 | \$1,080.01 | \$429.85 | \$0.00 | \$429.85 |
| 935-433-01 | 13509 | 4 | 82 | 9 | 1 | | 1,003 | 0.0589 | 0.0589 | \$1,080.01 | \$429.85 | \$0.00 | \$429.85 |
| 935-433-02 | 13509 | 4 | 83 | 8 | 1 | | 1,426 | 0.0589 | 0.0589 | \$1,456.76 | \$579.79 | \$0.00 | \$579.79 |
| 935-433-03 | 13509 | 4 | 84 | 9 | 1 | | 1,186 | 0.0589 | 0.0589 | \$1,080.01 | \$429.85 | \$0.00 | \$429.85 |
| 935-433-04 | 13509 | 4 | 85 | 9 | 1 | | 1,033 | 0.0589 | 0.0589 | \$1,080.01 | \$429.85 | \$0.00 | \$429.85 |
| 935-433-05 | 13509 | 4 | 86 | 9 | 1 | | 1,033 | 0.0589 | 0.0589 | \$1,080.01 | \$429.85 | \$0.00 | \$429.85 |
| 935-433-06 | 13509 | 4 | 87 | 9 | 1 | | 1,186 | 0.0589 | 0.0589 | \$1,080.01 | \$429.85 | \$0.00 | \$429.85 |
| 935-433-07 | 13509 | 4 | 88 | 8 | 1 | | 1,426 | 0.0589 | 0.0589 | \$1,456.76 | \$579.79 | \$0.00 | \$579.79 |
| 935-433-08 | 13509 | 4 | 89 | 9 | 1 | | 1,003 | 0.0589 | 0.0589 | \$1,080.01 | \$429.85 | \$0.00 | \$429.85 |
| 935-433-09 | 13509 | 4 | 90 | 9 | 1 | | 1,003 | 0.0589 | 0.0589 | \$1,080.01 | \$429.85 | \$0.00 | \$429.85 |
| 935-433-10 | 13509 | 4 | 91 | 8 | 1 | | 1,426 | 0.0589 | 0.0589 | \$1,456.76 | \$579.79 | \$0.00 | \$579.79 |
| 935-433-11 | 13509 | 4 | 92 | 9 | 1 | | 1,186 | 0.0589 | 0.0589 | \$1,080.01 | \$429.85 | \$0.00 | \$429.85 |
| 935-433-12 | 13509 | 4 | 93 | 9 | 1 | | 1,033 | 0.0589 | 0.0589 | \$1,080.01 | \$429.85 | \$0.00 | \$429.85 |
| 935-433-13 | 13509 | 4 | 94 | 9 | 1 | | 1,033 | 0.0589 | 0.0589 | \$1,080.01 | \$429.85 | \$0.00 | \$429.85 |
| 935-433-14 | 13509 | 4 | 95 | 9 | 1 | | 1,186 | 0.0589 | 0.0589 | \$1,080.01 | \$429.85 | \$0.00 | \$429.85 |
| 935-433-15 | 13509 | 4 | 96 | 8 | 1 | | 1,426 | 0.0589 | 0.0589 | \$1,456.76 | \$579.79 | \$0.00 | \$579.79 |

**COMMUNITY FACILITIES DISTRICT NO. 87-5B
OF THE COUNTY OF ORANGE
(RANCHO SANTA MARGARITA)**

FISCAL YEAR 2012-13 SPECIAL TAX LEVY

8:46:38AM

| ASSESSOR PARCEL NUMBER | TRACT | LOT | UNIT | TAX CLASS | NBR UNITS | PERMIT DATE | BLDG SQ FT | PARCEL ACRES | TAXABLE ACRES | MAXIMUM TABLE 1/UNDEV SPECIAL TAX | STEP 1 SPECIAL TAX | STEP 2 SPECIAL TAX | 2012-13 SPECIAL TAX |
|---------------------------------------|--------------|------------|-------------|----------------------|----------------------|------------------------|-----------------------|-------------------------|--------------------------|--|-------------------------------|-------------------------------|--------------------------------|
| 935-433-16 | 13509 | 4 | 97 | 9 | 1 | | 1,003 | 0.0589 | 0.0589 | \$1,080.01 | \$429.85 | \$0.00 | \$429.85 |
| 935-433-17 | 13509 | 4 | 98 | 9 | 1 | | 1,003 | 0.0589 | 0.0589 | \$1,080.01 | \$429.85 | \$0.00 | \$429.85 |
| 935-433-18 | 13509 | 4 | 99 | 8 | 1 | | 1,426 | 0.0589 | 0.0589 | \$1,456.76 | \$579.79 | \$0.00 | \$579.79 |
| 935-433-19 | 13509 | 4 | 100 | 9 | 1 | | 1,186 | 0.0589 | 0.0589 | \$1,080.01 | \$429.85 | \$0.00 | \$429.85 |
| 935-433-20 | 13509 | 4 | 101 | 9 | 1 | | 1,033 | 0.0589 | 0.0589 | \$1,080.01 | \$429.85 | \$0.00 | \$429.85 |
| 935-433-21 | 13509 | 4 | 102 | 9 | 1 | | 1,033 | 0.0589 | 0.0589 | \$1,080.01 | \$429.85 | \$0.00 | \$429.85 |
| 935-433-22 | 13509 | 4 | 103 | 9 | 1 | | 1,186 | 0.0589 | 0.0589 | \$1,080.01 | \$429.85 | \$0.00 | \$429.85 |
| 935-433-23 | 13509 | 4 | 104 | 8 | 1 | | 1,426 | 0.0589 | 0.0589 | \$1,456.76 | \$579.79 | \$0.00 | \$579.79 |
| 935-433-24 | 13509 | 4 | 105 | 9 | 1 | | 1,003 | 0.0589 | 0.0589 | \$1,080.01 | \$429.85 | \$0.00 | \$429.85 |
| 935-433-25 | 13509 | 4 | 106 | 9 | 1 | | 1,003 | 0.0589 | 0.0589 | \$1,080.01 | \$429.85 | \$0.00 | \$429.85 |
| 935-433-26 | 13509 | 4 | 107 | 8 | 1 | | 1,426 | 0.0589 | 0.0589 | \$1,456.76 | \$579.79 | \$0.00 | \$579.79 |
| 935-433-27 | 13509 | 4 | 108 | 9 | 1 | | 1,186 | 0.0589 | 0.0589 | \$1,080.01 | \$429.85 | \$0.00 | \$429.85 |
| 935-433-28 | 13509 | 4 | 109 | 9 | 1 | | 1,033 | 0.0589 | 0.0589 | \$1,080.01 | \$429.85 | \$0.00 | \$429.85 |
| 935-433-29 | 13509 | 4 | 110 | 9 | 1 | | 1,033 | 0.0589 | 0.0589 | \$1,080.01 | \$429.85 | \$0.00 | \$429.85 |
| 935-433-30 | 13509 | 4 | 111 | 9 | 1 | | 1,186 | 0.0589 | 0.0589 | \$1,080.01 | \$429.85 | \$0.00 | \$429.85 |
| 935-433-31 | 13509 | 4 | 112 | 8 | 1 | | 1,426 | 0.0589 | 0.0589 | \$1,456.76 | \$579.79 | \$0.00 | \$579.79 |
| 935-433-32 | 13509 | 4 | 113 | 9 | 1 | | 1,003 | 0.0589 | 0.0589 | \$1,080.01 | \$429.85 | \$0.00 | \$429.85 |
| 935-433-33 | 13509 | 4 | 114 | 9 | 1 | | 1,003 | 0.0589 | 0.0589 | \$1,080.01 | \$429.85 | \$0.00 | \$429.85 |
| 935-433-34 | 13509 | 4 | 115 | 8 | 1 | | 1,426 | 0.0589 | 0.0589 | \$1,456.76 | \$579.79 | \$0.00 | \$579.79 |
| 935-433-35 | 13509 | 4 | 116 | 9 | 1 | | 1,186 | 0.0589 | 0.0589 | \$1,080.01 | \$429.85 | \$0.00 | \$429.85 |
| 935-433-36 | 13509 | 4 | 117 | 9 | 1 | | 1,033 | 0.0589 | 0.0589 | \$1,080.01 | \$429.85 | \$0.00 | \$429.85 |
| 935-433-37 | 13509 | 4 | 118 | 9 | 1 | | 1,033 | 0.0589 | 0.0589 | \$1,080.01 | \$429.85 | \$0.00 | \$429.85 |
| 935-433-38 | 13509 | 4 | 119 | 9 | 1 | | 1,186 | 0.0589 | 0.0589 | \$1,080.01 | \$429.85 | \$0.00 | \$429.85 |
| 935-433-39 | 13509 | 4 | 120 | 8 | 1 | | 1,426 | 0.0589 | 0.0589 | \$1,456.76 | \$579.79 | \$0.00 | \$579.79 |
| 935-433-40 | 13509 | 5 | 121 | 9 | 1 | | 1,003 | 0.0614 | 0.0614 | \$1,080.01 | \$429.85 | \$0.00 | \$429.85 |
| 935-433-41 | 13509 | 5 | 122 | 9 | 1 | | 1,003 | 0.0614 | 0.0614 | \$1,080.01 | \$429.85 | \$0.00 | \$429.85 |
| 935-433-42 | 13509 | 5 | 123 | 8 | 1 | | 1,426 | 0.0614 | 0.0614 | \$1,456.76 | \$579.79 | \$0.00 | \$579.79 |
| 935-433-43 | 13509 | 5 | 124 | 9 | 1 | | 1,186 | 0.0614 | 0.0614 | \$1,080.01 | \$429.85 | \$0.00 | \$429.85 |
| 935-433-44 | 13509 | 5 | 125 | 9 | 1 | | 1,033 | 0.0614 | 0.0614 | \$1,080.01 | \$429.85 | \$0.00 | \$429.85 |
| 935-433-45 | 13509 | 5 | 126 | 9 | 1 | | 1,033 | 0.0614 | 0.0614 | \$1,080.01 | \$429.85 | \$0.00 | \$429.85 |
| 935-433-46 | 13509 | 5 | 127 | 9 | 1 | | 1,186 | 0.0614 | 0.0614 | \$1,080.01 | \$429.85 | \$0.00 | \$429.85 |
| 935-433-47 | 13509 | 5 | 128 | 8 | 1 | | 1,426 | 0.0614 | 0.0614 | \$1,456.76 | \$579.79 | \$0.00 | \$579.79 |
| 935-433-48 | 13509 | 5 | 129 | 9 | 1 | | 1,003 | 0.0614 | 0.0614 | \$1,080.01 | \$429.85 | \$0.00 | \$429.85 |
| 935-433-49 | 13509 | 5 | 130 | 9 | 1 | | 1,003 | 0.0614 | 0.0614 | \$1,080.01 | \$429.85 | \$0.00 | \$429.85 |
| 935-433-50 | 13509 | 5 | 131 | 8 | 1 | | 1,426 | 0.0614 | 0.0614 | \$1,456.76 | \$579.79 | \$0.00 | \$579.79 |

**COMMUNITY FACILITIES DISTRICT NO. 87-5B
OF THE COUNTY OF ORANGE
(RANCHO SANTA MARGARITA)**

FISCAL YEAR 2012-13 SPECIAL TAX LEVY

8:46:38AM

| ASSESSOR PARCEL NUMBER | TRACT | LOT | UNIT | TAX CLASS | NBR UNITS | PERMIT DATE | BLDG SQ FT | PARCEL ACRES | TAXABLE ACRES | MAXIMUM | STEP 1 | STEP 2 | 2012-13 |
|------------------------------|-------|-----|------|--------------|--------------|----------------|---------------|-----------------|------------------|---------------------------------|-------------|-------------|-------------|
| | | | | | | | | | | TABLE 1/UNDEV SPECIAL TAX | SPECIAL TAX | SPECIAL TAX | SPECIAL TAX |
| 935-433-51 | 13509 | 5 | 132 | 9 | 1 | | 1,186 | 0.0614 | 0.0614 | \$1,080.01 | \$429.85 | \$0.00 | \$429.85 |
| 935-433-52 | 13509 | 5 | 133 | 9 | 1 | | 1,033 | 0.0614 | 0.0614 | \$1,080.01 | \$429.85 | \$0.00 | \$429.85 |
| 935-433-53 | 13509 | 5 | 134 | 9 | 1 | | 1,033 | 0.0614 | 0.0614 | \$1,080.01 | \$429.85 | \$0.00 | \$429.85 |
| 935-433-54 | 13509 | 5 | 135 | 9 | 1 | | 1,186 | 0.0614 | 0.0614 | \$1,080.01 | \$429.85 | \$0.00 | \$429.85 |
| 935-433-55 | 13509 | 5 | 136 | 8 | 1 | | 1,426 | 0.0614 | 0.0614 | \$1,456.76 | \$579.79 | \$0.00 | \$579.79 |
| 935-433-56 | 13509 | 5 | 137 | 9 | 1 | | 1,003 | 0.0614 | 0.0614 | \$1,080.01 | \$429.85 | \$0.00 | \$429.85 |
| 935-433-57 | 13509 | 5 | 138 | 9 | 1 | | 1,003 | 0.0614 | 0.0614 | \$1,080.01 | \$429.85 | \$0.00 | \$429.85 |
| 935-433-58 | 13509 | 5 | 139 | 8 | 1 | | 1,426 | 0.0614 | 0.0614 | \$1,456.76 | \$579.79 | \$0.00 | \$579.79 |
| 935-433-59 | 13509 | 5 | 140 | 9 | 1 | | 1,186 | 0.0614 | 0.0614 | \$1,080.01 | \$429.85 | \$0.00 | \$429.85 |
| 935-433-60 | 13509 | 5 | 141 | 9 | 1 | | 1,033 | 0.0614 | 0.0614 | \$1,080.01 | \$429.85 | \$0.00 | \$429.85 |
| 935-433-61 | 13509 | 5 | 142 | 9 | 1 | | 1,033 | 0.0614 | 0.0614 | \$1,080.01 | \$429.85 | \$0.00 | \$429.85 |
| 935-433-62 | 13509 | 5 | 143 | 9 | 1 | | 1,186 | 0.0614 | 0.0614 | \$1,080.01 | \$429.85 | \$0.00 | \$429.85 |
| 935-433-63 | 13509 | 5 | 144 | 8 | 1 | | 1,426 | 0.0614 | 0.0614 | \$1,456.76 | \$579.79 | \$0.00 | \$579.79 |
| 935-433-64 | 13509 | 5 | 145 | 9 | 1 | | 1,003 | 0.0614 | 0.0614 | \$1,080.01 | \$429.85 | \$0.00 | \$429.85 |
| 935-433-65 | 13509 | 5 | 146 | 9 | 1 | | 1,003 | 0.0614 | 0.0614 | \$1,080.01 | \$429.85 | \$0.00 | \$429.85 |
| 935-433-66 | 13509 | 5 | 147 | 8 | 1 | | 1,426 | 0.0614 | 0.0614 | \$1,456.76 | \$579.79 | \$0.00 | \$579.79 |
| 935-433-67 | 13509 | 5 | 148 | 9 | 1 | | 1,186 | 0.0614 | 0.0614 | \$1,080.01 | \$429.85 | \$0.00 | \$429.85 |
| 935-433-68 | 13509 | 5 | 149 | 9 | 1 | | 1,033 | 0.0614 | 0.0614 | \$1,080.01 | \$429.85 | \$0.00 | \$429.85 |
| 935-433-69 | 13509 | 5 | 150 | 9 | 1 | | 1,033 | 0.0614 | 0.0614 | \$1,080.01 | \$429.85 | \$0.00 | \$429.85 |
| 935-433-70 | 13509 | 5 | 151 | 9 | 1 | | 1,186 | 0.0614 | 0.0614 | \$1,080.01 | \$429.85 | \$0.00 | \$429.85 |
| 935-433-71 | 13509 | 5 | 152 | 8 | 1 | | 1,426 | 0.0614 | 0.0614 | \$1,456.76 | \$579.79 | \$0.00 | \$579.79 |
| 935-433-72 | 13509 | 5 | 153 | 9 | 1 | | 1,003 | 0.0614 | 0.0614 | \$1,080.01 | \$429.85 | \$0.00 | \$429.85 |
| 935-433-73 | 13509 | 5 | 154 | 9 | 1 | | 1,003 | 0.0614 | 0.0614 | \$1,080.01 | \$429.85 | \$0.00 | \$429.85 |
| 935-433-74 | 13509 | 5 | 155 | 8 | 1 | | 1,426 | 0.0614 | 0.0614 | \$1,456.76 | \$579.79 | \$0.00 | \$579.79 |
| 935-433-75 | 13509 | 5 | 156 | 9 | 1 | | 1,186 | 0.0614 | 0.0614 | \$1,080.01 | \$429.85 | \$0.00 | \$429.85 |
| 935-433-76 | 13509 | 5 | 157 | 9 | 1 | | 1,033 | 0.0614 | 0.0614 | \$1,080.01 | \$429.85 | \$0.00 | \$429.85 |
| 935-433-77 | 13509 | 5 | 158 | 9 | 1 | | 1,033 | 0.0614 | 0.0614 | \$1,080.01 | \$429.85 | \$0.00 | \$429.85 |
| 935-433-78 | 13509 | 5 | 159 | 9 | 1 | | 1,186 | 0.0614 | 0.0614 | \$1,080.01 | \$429.85 | \$0.00 | \$429.85 |
| 935-433-79 | 13509 | 5 | 160 | 8 | 1 | | 1,426 | 0.0614 | 0.0614 | \$1,456.76 | \$579.79 | \$0.00 | \$579.79 |
| 935-433-80 | 13509 | 6 | 161 | 9 | 1 | | 1,003 | 0.0601 | 0.0601 | \$1,080.01 | \$429.85 | \$0.00 | \$429.85 |
| 935-433-81 | 13509 | 6 | 162 | 9 | 1 | | 1,003 | 0.0601 | 0.0601 | \$1,080.01 | \$429.85 | \$0.00 | \$429.85 |
| 935-433-82 | 13509 | 6 | 163 | 8 | 1 | | 1,426 | 0.0601 | 0.0601 | \$1,456.76 | \$579.79 | \$0.00 | \$579.79 |
| 935-433-83 | 13509 | 6 | 164 | 9 | 1 | | 1,186 | 0.0601 | 0.0601 | \$1,080.01 | \$429.85 | \$0.00 | \$429.85 |
| 935-433-84 | 13509 | 6 | 165 | 9 | 1 | | 1,033 | 0.0601 | 0.0601 | \$1,080.01 | \$429.85 | \$0.00 | \$429.85 |
| 935-433-85 | 13509 | 6 | 166 | 9 | 1 | | 1,033 | 0.0601 | 0.0601 | \$1,080.01 | \$429.85 | \$0.00 | \$429.85 |

**COMMUNITY FACILITIES DISTRICT NO. 87-5B
OF THE COUNTY OF ORANGE
(RANCHO SANTA MARGARITA)**

FISCAL YEAR 2012-13 SPECIAL TAX LEVY

8:46:38AM

| ASSESSOR PARCEL NUMBER | TRACT | LOT | UNIT | TAX CLASS | NBR UNITS | PERMIT DATE | BLDG SQ FT | PARCEL ACRES | TAXABLE ACRES | MAXIMUM | STEP 1 | STEP 2 | 2012-13 |
|------------------------------|-------|-----|------|--------------|--------------|----------------|---------------|-----------------|------------------|---------------------------------|-------------|-------------|-------------|
| | | | | | | | | | | TABLE 1/UNDEV SPECIAL TAX | SPECIAL TAX | SPECIAL TAX | SPECIAL TAX |
| 935-433-86 | 13509 | 6 | 167 | 9 | 1 | | 1,186 | 0.0601 | 0.0601 | \$1,080.01 | \$429.85 | \$0.00 | \$429.85 |
| 935-433-87 | 13509 | 6 | 168 | 8 | 1 | | 1,426 | 0.0601 | 0.0601 | \$1,456.76 | \$579.79 | \$0.00 | \$579.79 |
| 935-433-88 | 13509 | 6 | 169 | 9 | 1 | | 1,003 | 0.0601 | 0.0601 | \$1,080.01 | \$429.85 | \$0.00 | \$429.85 |
| 935-433-89 | 13509 | 6 | 170 | 9 | 1 | | 1,003 | 0.0601 | 0.0601 | \$1,080.01 | \$429.85 | \$0.00 | \$429.85 |
| 935-433-90 | 13509 | 6 | 171 | 8 | 1 | | 1,426 | 0.0601 | 0.0601 | \$1,456.76 | \$579.79 | \$0.00 | \$579.79 |
| 935-433-91 | 13509 | 6 | 172 | 9 | 1 | | 1,186 | 0.0601 | 0.0601 | \$1,080.01 | \$429.85 | \$0.00 | \$429.85 |
| 935-433-92 | 13509 | 6 | 173 | 9 | 1 | | 1,033 | 0.0601 | 0.0601 | \$1,080.01 | \$429.85 | \$0.00 | \$429.85 |
| 935-433-93 | 13509 | 6 | 174 | 9 | 1 | | 1,033 | 0.0601 | 0.0601 | \$1,080.01 | \$429.85 | \$0.00 | \$429.85 |
| 935-433-94 | 13509 | 6 | 175 | 9 | 1 | | 1,186 | 0.0601 | 0.0601 | \$1,080.01 | \$429.85 | \$0.00 | \$429.85 |
| 935-433-95 | 13509 | 6 | 176 | 8 | 1 | | 1,426 | 0.0601 | 0.0601 | \$1,456.76 | \$579.79 | \$0.00 | \$579.79 |
| 935-433-96 | 13509 | 6 | 177 | 9 | 1 | | 1,003 | 0.0601 | 0.0601 | \$1,080.01 | \$429.85 | \$0.00 | \$429.85 |
| 935-433-97 | 13509 | 6 | 178 | 9 | 1 | | 1,003 | 0.0601 | 0.0601 | \$1,080.01 | \$429.85 | \$0.00 | \$429.85 |
| 935-433-98 | 13509 | 6 | 179 | 8 | 1 | | 1,426 | 0.0601 | 0.0601 | \$1,456.76 | \$579.79 | \$0.00 | \$579.79 |
| 935-433-99 | 13509 | 6 | 180 | 9 | 1 | | 1,186 | 0.0601 | 0.0601 | \$1,080.01 | \$429.85 | \$0.00 | \$429.85 |
| 935-434-00 | 13509 | 6 | 181 | 9 | 1 | | 1,033 | 0.0601 | 0.0601 | \$1,080.01 | \$429.85 | \$0.00 | \$429.85 |
| 935-434-01 | 13509 | 6 | 182 | 9 | 1 | | 1,033 | 0.0601 | 0.0601 | \$1,080.01 | \$429.85 | \$0.00 | \$429.85 |
| 935-434-02 | 13509 | 6 | 183 | 9 | 1 | | 1,186 | 0.0601 | 0.0601 | \$1,080.01 | \$429.85 | \$0.00 | \$429.85 |
| 935-434-03 | 13509 | 6 | 184 | 8 | 1 | | 1,426 | 0.0601 | 0.0601 | \$1,456.76 | \$579.79 | \$0.00 | \$579.79 |
| 935-434-04 | 13509 | 6 | 185 | 9 | 1 | | 1,003 | 0.0601 | 0.0601 | \$1,080.01 | \$429.85 | \$0.00 | \$429.85 |
| 935-434-05 | 13509 | 6 | 186 | 9 | 1 | | 1,003 | 0.0601 | 0.0601 | \$1,080.01 | \$429.85 | \$0.00 | \$429.85 |
| 935-434-06 | 13509 | 6 | 187 | 8 | 1 | | 1,426 | 0.0601 | 0.0601 | \$1,456.76 | \$579.79 | \$0.00 | \$579.79 |
| 935-434-07 | 13509 | 6 | 188 | 9 | 1 | | 1,186 | 0.0601 | 0.0601 | \$1,080.01 | \$429.85 | \$0.00 | \$429.85 |
| 935-434-08 | 13509 | 6 | 189 | 9 | 1 | | 1,033 | 0.0601 | 0.0601 | \$1,080.01 | \$429.85 | \$0.00 | \$429.85 |
| 935-434-09 | 13509 | 6 | 190 | 9 | 1 | | 1,033 | 0.0601 | 0.0601 | \$1,080.01 | \$429.85 | \$0.00 | \$429.85 |
| 935-434-10 | 13509 | 6 | 191 | 8 | 1 | | 1,236 | 0.0601 | 0.0601 | \$1,456.76 | \$579.79 | \$0.00 | \$579.79 |
| 935-434-11 | 13509 | 6 | 192 | 8 | 1 | | 1,426 | 0.0601 | 0.0601 | \$1,456.76 | \$579.79 | \$0.00 | \$579.79 |
| 935-434-12 | 13509 | 6 | 193 | 9 | 1 | | 1,003 | 0.0601 | 0.0601 | \$1,080.01 | \$429.85 | \$0.00 | \$429.85 |
| 935-434-13 | 13509 | 6 | 194 | 9 | 1 | | 1,003 | 0.0601 | 0.0601 | \$1,080.01 | \$429.85 | \$0.00 | \$429.85 |
| 935-434-14 | 13509 | 6 | 195 | 8 | 1 | | 1,426 | 0.0601 | 0.0601 | \$1,456.76 | \$579.79 | \$0.00 | \$579.79 |
| 935-434-15 | 13509 | 6 | 196 | 9 | 1 | | 1,186 | 0.0601 | 0.0601 | \$1,080.01 | \$429.85 | \$0.00 | \$429.85 |
| 935-434-16 | 13509 | 6 | 197 | 9 | 1 | | 1,033 | 0.0601 | 0.0601 | \$1,080.01 | \$429.85 | \$0.00 | \$429.85 |
| 935-434-17 | 13509 | 6 | 198 | 9 | 1 | | 1,033 | 0.0601 | 0.0601 | \$1,080.01 | \$429.85 | \$0.00 | \$429.85 |
| 935-434-18 | 13509 | 6 | 199 | 8 | 1 | | 1,217 | 0.0601 | 0.0601 | \$1,456.76 | \$579.79 | \$0.00 | \$579.79 |
| 935-434-19 | 13509 | 6 | 200 | 8 | 1 | | 1,426 | 0.0601 | 0.0601 | \$1,456.76 | \$579.79 | \$0.00 | \$579.79 |
| 935-434-25 | 13658 | 2 | 1 | 9 | 1 | | 1,000 | 0.0294 | 0.0294 | \$1,080.01 | \$429.85 | \$0.00 | \$429.85 |

**COMMUNITY FACILITIES DISTRICT NO. 87-5B
OF THE COUNTY OF ORANGE
(RANCHO SANTA MARGARITA)**

FISCAL YEAR 2012-13 SPECIAL TAX LEVY

8:46:38AM

| ASSESSOR PARCEL NUMBER | TRACT | LOT | UNIT | TAX CLASS | NBR UNITS | PERMIT DATE | BLDG SQ FT | PARCEL ACRES | TAXABLE ACRES | MAXIMUM | STEP 1 | STEP 2 | 2012-13 |
|------------------------------|-------|-----|------|--------------|--------------|----------------|---------------|-----------------|------------------|---------------------------------|-------------|-------------|-------------|
| | | | | | | | | | | TABLE 1/UNDEV SPECIAL TAX | SPECIAL TAX | SPECIAL TAX | SPECIAL TAX |
| 935-434-26 | 13658 | 2 | 2 | 9 | 1 | | 1,000 | 0.0294 | 0.0294 | \$1,080.01 | \$429.85 | \$0.00 | \$429.85 |
| 935-434-27 | 13658 | 2 | 3 | 9 | 1 | | 990 | 0.0294 | 0.0294 | \$1,080.01 | \$429.85 | \$0.00 | \$429.85 |
| 935-434-28 | 13658 | 2 | 4 | 9 | 1 | | 990 | 0.0294 | 0.0294 | \$1,080.01 | \$429.85 | \$0.00 | \$429.85 |
| 935-434-29 | 13658 | 2 | 5 | 10 | 1 | | 645 | 0.0294 | 0.0294 | \$863.10 | \$343.51 | \$0.00 | \$343.51 |
| 935-434-30 | 13658 | 2 | 6 | 10 | 1 | | 645 | 0.0294 | 0.0294 | \$863.10 | \$343.51 | \$0.00 | \$343.51 |
| 935-434-31 | 13658 | 2 | 7 | 9 | 1 | | 1,115 | 0.0294 | 0.0294 | \$1,080.01 | \$429.85 | \$0.00 | \$429.85 |
| 935-434-32 | 13658 | 2 | 8 | 9 | 1 | | 875 | 0.0294 | 0.0294 | \$1,080.01 | \$429.85 | \$0.00 | \$429.85 |
| 935-434-33 | 13658 | 2 | 9 | 9 | 1 | | 875 | 0.0294 | 0.0294 | \$1,080.01 | \$429.85 | \$0.00 | \$429.85 |
| 935-434-34 | 13658 | 2 | 10 | 9 | 1 | | 1,115 | 0.0294 | 0.0294 | \$1,080.01 | \$429.85 | \$0.00 | \$429.85 |
| 935-434-35 | 13658 | 2 | 11 | 9 | 1 | | 1,115 | 0.0294 | 0.0294 | \$1,080.01 | \$429.85 | \$0.00 | \$429.85 |
| 935-434-36 | 13658 | 2 | 12 | 9 | 1 | | 875 | 0.0294 | 0.0294 | \$1,080.01 | \$429.85 | \$0.00 | \$429.85 |
| 935-434-37 | 13658 | 2 | 13 | 9 | 1 | | 875 | 0.0294 | 0.0294 | \$1,080.01 | \$429.85 | \$0.00 | \$429.85 |
| 935-434-38 | 13658 | 2 | 14 | 9 | 1 | | 1,115 | 0.0294 | 0.0294 | \$1,080.01 | \$429.85 | \$0.00 | \$429.85 |
| 935-434-39 | 13658 | 2 | 15 | 10 | 1 | | 695 | 0.0294 | 0.0294 | \$863.10 | \$343.51 | \$0.00 | \$343.51 |
| 935-434-40 | 13658 | 2 | 16 | 10 | 1 | | 695 | 0.0294 | 0.0294 | \$863.10 | \$343.51 | \$0.00 | \$343.51 |
| 935-434-41 | 13658 | 2 | 17 | 9 | 1 | | 1,000 | 0.0294 | 0.0294 | \$1,080.01 | \$429.85 | \$0.00 | \$429.85 |
| 935-434-42 | 13658 | 2 | 18 | 9 | 1 | | 1,000 | 0.0294 | 0.0294 | \$1,080.01 | \$429.85 | \$0.00 | \$429.85 |
| 935-434-43 | 13658 | 2 | 19 | 9 | 1 | | 990 | 0.0294 | 0.0294 | \$1,080.01 | \$429.85 | \$0.00 | \$429.85 |
| 935-434-44 | 13658 | 2 | 20 | 9 | 1 | | 990 | 0.0294 | 0.0294 | \$1,080.01 | \$429.85 | \$0.00 | \$429.85 |
| 935-434-45 | 13658 | 2 | 21 | 10 | 1 | | 645 | 0.0294 | 0.0294 | \$863.10 | \$343.51 | \$0.00 | \$343.51 |
| 935-434-46 | 13658 | 2 | 22 | 10 | 1 | | 645 | 0.0294 | 0.0294 | \$863.10 | \$343.51 | \$0.00 | \$343.51 |
| 935-434-47 | 13658 | 3 | 23 | 9 | 1 | | 1,000 | 0.0257 | 0.0257 | \$1,080.01 | \$429.85 | \$0.00 | \$429.85 |
| 935-434-48 | 13658 | 3 | 24 | 9 | 1 | | 1,000 | 0.0257 | 0.0257 | \$1,080.01 | \$429.85 | \$0.00 | \$429.85 |
| 935-434-49 | 13658 | 3 | 25 | 9 | 1 | | 990 | 0.0257 | 0.0257 | \$1,080.01 | \$429.85 | \$0.00 | \$429.85 |
| 935-434-50 | 13658 | 3 | 26 | 9 | 1 | | 990 | 0.0257 | 0.0257 | \$1,080.01 | \$429.85 | \$0.00 | \$429.85 |
| 935-434-51 | 13658 | 3 | 27 | 10 | 1 | | 645 | 0.0257 | 0.0257 | \$863.10 | \$343.51 | \$0.00 | \$343.51 |
| 935-434-52 | 13658 | 3 | 28 | 10 | 1 | | 645 | 0.0257 | 0.0257 | \$863.10 | \$343.51 | \$0.00 | \$343.51 |
| 935-434-53 | 13658 | 4 | 29 | 9 | 1 | | 1,115 | 0.0287 | 0.0287 | \$1,080.01 | \$429.85 | \$0.00 | \$429.85 |
| 935-434-54 | 13658 | 4 | 30 | 9 | 1 | | 875 | 0.0287 | 0.0287 | \$1,080.01 | \$429.85 | \$0.00 | \$429.85 |
| 935-434-55 | 13658 | 4 | 31 | 9 | 1 | | 875 | 0.0287 | 0.0287 | \$1,080.01 | \$429.85 | \$0.00 | \$429.85 |
| 935-434-56 | 13658 | 4 | 32 | 9 | 1 | | 1,115 | 0.0287 | 0.0287 | \$1,080.01 | \$429.85 | \$0.00 | \$429.85 |
| 935-434-57 | 13658 | 4 | 33 | 9 | 1 | | 1,115 | 0.0287 | 0.0287 | \$1,080.01 | \$429.85 | \$0.00 | \$429.85 |
| 935-434-58 | 13658 | 4 | 34 | 9 | 1 | | 875 | 0.0287 | 0.0287 | \$1,080.01 | \$429.85 | \$0.00 | \$429.85 |
| 935-434-59 | 13658 | 4 | 35 | 9 | 1 | | 875 | 0.0287 | 0.0287 | \$1,080.01 | \$429.85 | \$0.00 | \$429.85 |
| 935-434-60 | 13658 | 4 | 36 | 9 | 1 | | 1,115 | 0.0287 | 0.0287 | \$1,080.01 | \$429.85 | \$0.00 | \$429.85 |

**COMMUNITY FACILITIES DISTRICT NO. 87-5B
OF THE COUNTY OF ORANGE
(RANCHO SANTA MARGARITA)**

FISCAL YEAR 2012-13 SPECIAL TAX LEVY

8:46:38AM

| ASSESSOR PARCEL NUMBER | TRACT | LOT | UNIT | TAX CLASS | NBR UNITS | PERMIT DATE | BLDG SQ FT | PARCEL ACRES | TAXABLE ACRES | MAXIMUM | STEP 1 | STEP 2 | 2012-13 |
|------------------------------|-------|-----|------|--------------|--------------|----------------|---------------|-----------------|------------------|---------------------------------|-------------|-------------|-------------|
| | | | | | | | | | | TABLE 1/UNDEV SPECIAL TAX | SPECIAL TAX | SPECIAL TAX | SPECIAL TAX |
| 935-434-61 | 13658 | 4 | 37 | 10 | 1 | | 695 | 0.0287 | 0.0287 | \$863.10 | \$343.51 | \$0.00 | \$343.51 |
| 935-434-62 | 13658 | 4 | 38 | 10 | 1 | | 695 | 0.0287 | 0.0287 | \$863.10 | \$343.51 | \$0.00 | \$343.51 |
| 935-434-63 | 13658 | 5 | 39 | 9 | 1 | | 1,115 | 0.0287 | 0.0287 | \$1,080.01 | \$429.85 | \$0.00 | \$429.85 |
| 935-434-64 | 13658 | 5 | 40 | 9 | 1 | | 875 | 0.0287 | 0.0287 | \$1,080.01 | \$429.85 | \$0.00 | \$429.85 |
| 935-434-65 | 13658 | 5 | 41 | 9 | 1 | | 875 | 0.0287 | 0.0287 | \$1,080.01 | \$429.85 | \$0.00 | \$429.85 |
| 935-434-66 | 13658 | 5 | 42 | 9 | 1 | | 1,115 | 0.0287 | 0.0287 | \$1,080.01 | \$429.85 | \$0.00 | \$429.85 |
| 935-434-67 | 13658 | 5 | 43 | 9 | 1 | | 1,115 | 0.0287 | 0.0287 | \$1,080.01 | \$429.85 | \$0.00 | \$429.85 |
| 935-434-68 | 13658 | 5 | 44 | 9 | 1 | | 875 | 0.0287 | 0.0287 | \$1,080.01 | \$429.85 | \$0.00 | \$429.85 |
| 935-434-69 | 13658 | 5 | 45 | 9 | 1 | | 875 | 0.0287 | 0.0287 | \$1,080.01 | \$429.85 | \$0.00 | \$429.85 |
| 935-434-70 | 13658 | 5 | 46 | 9 | 1 | | 1,115 | 0.0287 | 0.0287 | \$1,080.01 | \$429.85 | \$0.00 | \$429.85 |
| 935-434-71 | 13658 | 5 | 47 | 10 | 1 | | 695 | 0.0287 | 0.0287 | \$863.10 | \$343.51 | \$0.00 | \$343.51 |
| 935-434-72 | 13658 | 5 | 48 | 10 | 1 | | 695 | 0.0287 | 0.0287 | \$863.10 | \$343.51 | \$0.00 | \$343.51 |
| 935-434-73 | 13658 | 6 | 49 | 9 | 1 | | 1,115 | 0.0267 | 0.0267 | \$1,080.01 | \$429.85 | \$0.00 | \$429.85 |
| 935-434-74 | 13658 | 6 | 50 | 9 | 1 | | 875 | 0.0267 | 0.0267 | \$1,080.01 | \$429.85 | \$0.00 | \$429.85 |
| 935-434-75 | 13658 | 6 | 51 | 9 | 1 | | 875 | 0.0267 | 0.0267 | \$1,080.01 | \$429.85 | \$0.00 | \$429.85 |
| 935-434-76 | 13658 | 6 | 52 | 9 | 1 | | 1,115 | 0.0267 | 0.0267 | \$1,080.01 | \$429.85 | \$0.00 | \$429.85 |
| 935-434-77 | 13658 | 6 | 53 | 9 | 1 | | 1,115 | 0.0267 | 0.0267 | \$1,080.01 | \$429.85 | \$0.00 | \$429.85 |
| 935-434-78 | 13658 | 6 | 54 | 9 | 1 | | 875 | 0.0267 | 0.0267 | \$1,080.01 | \$429.85 | \$0.00 | \$429.85 |
| 935-434-79 | 13658 | 6 | 55 | 9 | 1 | | 875 | 0.0267 | 0.0267 | \$1,080.01 | \$429.85 | \$0.00 | \$429.85 |
| 935-434-80 | 13658 | 6 | 56 | 9 | 1 | | 1,115 | 0.0267 | 0.0267 | \$1,080.01 | \$429.85 | \$0.00 | \$429.85 |
| 935-434-81 | 13658 | 6 | 57 | 10 | 1 | | 695 | 0.0267 | 0.0267 | \$863.10 | \$343.51 | \$0.00 | \$343.51 |
| 935-434-82 | 13658 | 6 | 58 | 10 | 1 | | 695 | 0.0267 | 0.0267 | \$863.10 | \$343.51 | \$0.00 | \$343.51 |
| 935-434-83 | 13658 | 7 | 59 | 9 | 1 | | 1,000 | 0.0281 | 0.0281 | \$1,080.01 | \$429.85 | \$0.00 | \$429.85 |
| 935-434-84 | 13658 | 7 | 60 | 9 | 1 | | 1,000 | 0.0281 | 0.0281 | \$1,080.01 | \$429.85 | \$0.00 | \$429.85 |
| 935-434-85 | 13658 | 7 | 61 | 9 | 1 | | 990 | 0.0281 | 0.0281 | \$1,080.01 | \$429.85 | \$0.00 | \$429.85 |
| 935-434-86 | 13658 | 7 | 62 | 9 | 1 | | 990 | 0.0281 | 0.0281 | \$1,080.01 | \$429.85 | \$0.00 | \$429.85 |
| 935-434-87 | 13658 | 7 | 63 | 10 | 1 | | 645 | 0.0281 | 0.0281 | \$863.10 | \$343.51 | \$0.00 | \$343.51 |
| 935-434-88 | 13658 | 7 | 64 | 10 | 1 | | 645 | 0.0281 | 0.0281 | \$863.10 | \$343.51 | \$0.00 | \$343.51 |
| 935-434-89 | 13658 | 7 | 65 | 9 | 1 | | 1,115 | 0.0281 | 0.0281 | \$1,080.01 | \$429.85 | \$0.00 | \$429.85 |
| 935-434-90 | 13658 | 7 | 66 | 9 | 1 | | 875 | 0.0281 | 0.0281 | \$1,080.01 | \$429.85 | \$0.00 | \$429.85 |
| 935-434-91 | 13658 | 7 | 67 | 9 | 1 | | 875 | 0.0281 | 0.0281 | \$1,080.01 | \$429.85 | \$0.00 | \$429.85 |
| 935-434-92 | 13658 | 7 | 68 | 9 | 1 | | 1,115 | 0.0281 | 0.0281 | \$1,080.01 | \$429.85 | \$0.00 | \$429.85 |
| 935-434-93 | 13658 | 7 | 69 | 9 | 1 | | 1,115 | 0.0281 | 0.0281 | \$1,080.01 | \$429.85 | \$0.00 | \$429.85 |
| 935-434-94 | 13658 | 7 | 70 | 9 | 1 | | 875 | 0.0281 | 0.0281 | \$1,080.01 | \$429.85 | \$0.00 | \$429.85 |
| 935-434-95 | 13658 | 7 | 71 | 9 | 1 | | 875 | 0.0281 | 0.0281 | \$1,080.01 | \$429.85 | \$0.00 | \$429.85 |

**COMMUNITY FACILITIES DISTRICT NO. 87-5B
OF THE COUNTY OF ORANGE
(RANCHO SANTA MARGARITA)**

FISCAL YEAR 2012-13 SPECIAL TAX LEVY

8:46:38AM

| ASSESSOR PARCEL NUMBER | TRACT | LOT | UNIT | TAX CLASS | NBR UNITS | PERMIT DATE | BLDG SQ FT | PARCEL ACRES | TAXABLE ACRES | MAXIMUM | STEP 1 | STEP 2 | 2012-13 |
|------------------------------|-------|-----|------|--------------|--------------|----------------|---------------|-----------------|------------------|---------------------------------|-------------|-------------|-------------|
| | | | | | | | | | | TABLE 1/UNDEV SPECIAL TAX | SPECIAL TAX | SPECIAL TAX | SPECIAL TAX |
| 935-434-96 | 13658 | 7 | 72 | 9 | 1 | | 1,115 | 0.0281 | 0.0281 | \$1,080.01 | \$429.85 | \$0.00 | \$429.85 |
| 935-434-97 | 13658 | 7 | 73 | 10 | 1 | | 695 | 0.0281 | 0.0281 | \$863.10 | \$343.51 | \$0.00 | \$343.51 |
| 935-434-98 | 13658 | 7 | 74 | 10 | 1 | | 695 | 0.0281 | 0.0281 | \$863.10 | \$343.51 | \$0.00 | \$343.51 |
| 935-434-99 | 13658 | 8 | 75 | 9 | 1 | | 1,000 | 0.0314 | 0.0314 | \$1,080.01 | \$429.85 | \$0.00 | \$429.85 |
| 935-435-00 | 13658 | 8 | 76 | 9 | 1 | | 1,000 | 0.0314 | 0.0314 | \$1,080.01 | \$429.85 | \$0.00 | \$429.85 |
| 935-435-01 | 13658 | 8 | 77 | 9 | 1 | | 990 | 0.0314 | 0.0314 | \$1,080.01 | \$429.85 | \$0.00 | \$429.85 |
| 935-435-02 | 13658 | 8 | 78 | 9 | 1 | | 990 | 0.0314 | 0.0314 | \$1,080.01 | \$429.85 | \$0.00 | \$429.85 |
| 935-435-03 | 13658 | 8 | 79 | 10 | 1 | | 645 | 0.0314 | 0.0314 | \$863.10 | \$343.51 | \$0.00 | \$343.51 |
| 935-435-04 | 13658 | 8 | 80 | 10 | 1 | | 645 | 0.0314 | 0.0314 | \$863.10 | \$343.51 | \$0.00 | \$343.51 |
| 935-435-05 | 13658 | 8 | 81 | 9 | 1 | | 1,000 | 0.0314 | 0.0314 | \$1,080.01 | \$429.85 | \$0.00 | \$429.85 |
| 935-435-06 | 13658 | 8 | 82 | 9 | 1 | | 1,000 | 0.0314 | 0.0314 | \$1,080.01 | \$429.85 | \$0.00 | \$429.85 |
| 935-435-07 | 13658 | 8 | 83 | 9 | 1 | | 990 | 0.0314 | 0.0314 | \$1,080.01 | \$429.85 | \$0.00 | \$429.85 |
| 935-435-08 | 13658 | 8 | 84 | 9 | 1 | | 990 | 0.0314 | 0.0314 | \$1,080.01 | \$429.85 | \$0.00 | \$429.85 |
| 935-435-09 | 13658 | 8 | 85 | 10 | 1 | | 645 | 0.0314 | 0.0314 | \$863.10 | \$343.51 | \$0.00 | \$343.51 |
| 935-435-10 | 13658 | 8 | 86 | 10 | 1 | | 645 | 0.0314 | 0.0314 | \$863.10 | \$343.51 | \$0.00 | \$343.51 |
| 935-435-11 | 13658 | 8 | 87 | 9 | 1 | | 1,000 | 0.0314 | 0.0314 | \$1,080.01 | \$429.85 | \$0.00 | \$429.85 |
| 935-435-12 | 13658 | 8 | 88 | 9 | 1 | | 1,000 | 0.0314 | 0.0314 | \$1,080.01 | \$429.85 | \$0.00 | \$429.85 |
| 935-435-13 | 13658 | 8 | 89 | 9 | 1 | | 990 | 0.0314 | 0.0314 | \$1,080.01 | \$429.85 | \$0.00 | \$429.85 |
| 935-435-14 | 13658 | 8 | 90 | 9 | 1 | | 990 | 0.0314 | 0.0314 | \$1,080.01 | \$429.85 | \$0.00 | \$429.85 |
| 935-435-15 | 13658 | 8 | 91 | 10 | 1 | | 645 | 0.0314 | 0.0314 | \$863.10 | \$343.51 | \$0.00 | \$343.51 |
| 935-435-16 | 13658 | 8 | 92 | 10 | 1 | | 645 | 0.0314 | 0.0314 | \$863.10 | \$343.51 | \$0.00 | \$343.51 |
| 935-435-17 | 13658 | 8 | 93 | 9 | 1 | | 1,115 | 0.0314 | 0.0314 | \$1,080.01 | \$429.85 | \$0.00 | \$429.85 |
| 935-435-18 | 13658 | 8 | 94 | 9 | 1 | | 875 | 0.0314 | 0.0314 | \$1,080.01 | \$429.85 | \$0.00 | \$429.85 |
| 935-435-19 | 13658 | 8 | 95 | 9 | 1 | | 875 | 0.0314 | 0.0314 | \$1,080.01 | \$429.85 | \$0.00 | \$429.85 |
| 935-435-20 | 13658 | 8 | 96 | 9 | 1 | | 1,115 | 0.0314 | 0.0314 | \$1,080.01 | \$429.85 | \$0.00 | \$429.85 |
| 935-435-21 | 13658 | 8 | 97 | 9 | 1 | | 1,115 | 0.0314 | 0.0314 | \$1,080.01 | \$429.85 | \$0.00 | \$429.85 |
| 935-435-22 | 13658 | 8 | 98 | 9 | 1 | | 875 | 0.0314 | 0.0314 | \$1,080.01 | \$429.85 | \$0.00 | \$429.85 |
| 935-435-23 | 13658 | 8 | 99 | 9 | 1 | | 875 | 0.0314 | 0.0314 | \$1,080.01 | \$429.85 | \$0.00 | \$429.85 |
| 935-435-24 | 13658 | 8 | 100 | 9 | 1 | | 1,115 | 0.0314 | 0.0314 | \$1,080.01 | \$429.85 | \$0.00 | \$429.85 |
| 935-435-25 | 13658 | 8 | 101 | 10 | 1 | | 695 | 0.0314 | 0.0314 | \$863.10 | \$343.51 | \$0.00 | \$343.51 |
| 935-435-26 | 13658 | 8 | 102 | 10 | 1 | | 695 | 0.0314 | 0.0314 | \$863.10 | \$343.51 | \$0.00 | \$343.51 |
| 935-435-27 | 13658 | 9 | 103 | 9 | 1 | | 1,000 | 0.0314 | 0.0314 | \$1,080.01 | \$429.85 | \$0.00 | \$429.85 |
| 935-435-28 | 13658 | 9 | 104 | 9 | 1 | | 1,000 | 0.0314 | 0.0314 | \$1,080.01 | \$429.85 | \$0.00 | \$429.85 |
| 935-435-29 | 13658 | 9 | 105 | 9 | 1 | | 990 | 0.0314 | 0.0314 | \$1,080.01 | \$429.85 | \$0.00 | \$429.85 |
| 935-435-30 | 13658 | 9 | 106 | 9 | 1 | | 990 | 0.0314 | 0.0314 | \$1,080.01 | \$429.85 | \$0.00 | \$429.85 |

**COMMUNITY FACILITIES DISTRICT NO. 87-5B
OF THE COUNTY OF ORANGE
(RANCHO SANTA MARGARITA)**

FISCAL YEAR 2012-13 SPECIAL TAX LEVY

8:46:38AM

| ASSESSOR PARCEL NUMBER | TRACT | LOT | UNIT | TAX CLASS | NBR UNITS | PERMIT DATE | BLDG SQ FT | PARCEL ACRES | TAXABLE ACRES | MAXIMUM | STEP 1 | STEP 2 | 2012-13 |
|------------------------------|-------|-----|------|--------------|--------------|----------------|---------------|-----------------|------------------|---------------------------------|-------------|-------------|-------------|
| | | | | | | | | | | TABLE 1/UNDEV SPECIAL TAX | SPECIAL TAX | SPECIAL TAX | SPECIAL TAX |
| 935-435-31 | 13658 | 9 | 107 | 10 | 1 | | 645 | 0.0314 | 0.0314 | \$863.10 | \$343.51 | \$0.00 | \$343.51 |
| 935-435-32 | 13658 | 9 | 108 | 10 | 1 | | 645 | 0.0314 | 0.0314 | \$863.10 | \$343.51 | \$0.00 | \$343.51 |
| 935-435-33 | 13658 | 10 | 109 | 9 | 1 | | 1,000 | 0.0314 | 0.0314 | \$1,080.01 | \$429.85 | \$0.00 | \$429.85 |
| 935-435-34 | 13658 | 10 | 110 | 9 | 1 | | 1,000 | 0.0314 | 0.0314 | \$1,080.01 | \$429.85 | \$0.00 | \$429.85 |
| 935-435-35 | 13658 | 10 | 111 | 9 | 1 | | 990 | 0.0314 | 0.0314 | \$1,080.01 | \$429.85 | \$0.00 | \$429.85 |
| 935-435-36 | 13658 | 10 | 112 | 9 | 1 | | 990 | 0.0314 | 0.0314 | \$1,080.01 | \$429.85 | \$0.00 | \$429.85 |
| 935-435-37 | 13658 | 10 | 113 | 10 | 1 | | 645 | 0.0314 | 0.0314 | \$863.10 | \$343.51 | \$0.00 | \$343.51 |
| 935-435-38 | 13658 | 10 | 114 | 10 | 1 | | 645 | 0.0314 | 0.0314 | \$863.10 | \$343.51 | \$0.00 | \$343.51 |
| 935-435-39 | 13658 | 10 | 115 | 9 | 1 | | 1,115 | 0.0314 | 0.0314 | \$1,080.01 | \$429.85 | \$0.00 | \$429.85 |
| 935-435-40 | 13658 | 10 | 116 | 9 | 1 | | 875 | 0.0314 | 0.0314 | \$1,080.01 | \$429.85 | \$0.00 | \$429.85 |
| 935-435-41 | 13658 | 10 | 117 | 9 | 1 | | 875 | 0.0314 | 0.0314 | \$1,080.01 | \$429.85 | \$0.00 | \$429.85 |
| 935-435-42 | 13658 | 10 | 118 | 9 | 1 | | 1,115 | 0.0314 | 0.0314 | \$1,080.01 | \$429.85 | \$0.00 | \$429.85 |
| 935-435-43 | 13658 | 10 | 119 | 9 | 1 | | 1,115 | 0.0314 | 0.0314 | \$1,080.01 | \$429.85 | \$0.00 | \$429.85 |
| 935-435-44 | 13658 | 10 | 120 | 9 | 1 | | 875 | 0.0314 | 0.0314 | \$1,080.01 | \$429.85 | \$0.00 | \$429.85 |
| 935-435-45 | 13658 | 10 | 121 | 9 | 1 | | 875 | 0.0314 | 0.0314 | \$1,080.01 | \$429.85 | \$0.00 | \$429.85 |
| 935-435-46 | 13658 | 10 | 122 | 9 | 1 | | 1,115 | 0.0314 | 0.0314 | \$1,080.01 | \$429.85 | \$0.00 | \$429.85 |
| 935-435-47 | 13658 | 10 | 123 | 10 | 1 | | 695 | 0.0314 | 0.0314 | \$863.10 | \$343.51 | \$0.00 | \$343.51 |
| 935-435-48 | 13658 | 10 | 124 | 10 | 1 | | 695 | 0.0314 | 0.0314 | \$863.10 | \$343.51 | \$0.00 | \$343.51 |
| 935-435-49 | 13658 | 10 | 125 | 9 | 1 | | 1,000 | 0.0314 | 0.0314 | \$1,080.01 | \$429.85 | \$0.00 | \$429.85 |
| 935-435-50 | 13658 | 10 | 126 | 9 | 1 | | 1,000 | 0.0314 | 0.0314 | \$1,080.01 | \$429.85 | \$0.00 | \$429.85 |
| 935-435-51 | 13658 | 10 | 127 | 9 | 1 | | 990 | 0.0314 | 0.0314 | \$1,080.01 | \$429.85 | \$0.00 | \$429.85 |
| 935-435-52 | 13658 | 10 | 128 | 9 | 1 | | 990 | 0.0314 | 0.0314 | \$1,080.01 | \$429.85 | \$0.00 | \$429.85 |
| 935-435-53 | 13658 | 10 | 129 | 10 | 1 | | 645 | 0.0314 | 0.0314 | \$863.10 | \$343.51 | \$0.00 | \$343.51 |
| 935-435-54 | 13658 | 10 | 130 | 10 | 1 | | 645 | 0.0314 | 0.0314 | \$863.10 | \$343.51 | \$0.00 | \$343.51 |
| 935-435-55 | 13658 | 11 | 131 | 9 | 1 | | 1,115 | 0.0355 | 0.0355 | \$1,080.01 | \$429.85 | \$0.00 | \$429.85 |
| 935-435-56 | 13658 | 11 | 132 | 9 | 1 | | 875 | 0.0355 | 0.0355 | \$1,080.01 | \$429.85 | \$0.00 | \$429.85 |
| 935-435-57 | 13658 | 11 | 133 | 9 | 1 | | 875 | 0.0355 | 0.0355 | \$1,080.01 | \$429.85 | \$0.00 | \$429.85 |
| 935-435-58 | 13658 | 11 | 134 | 9 | 1 | | 1,115 | 0.0355 | 0.0355 | \$1,080.01 | \$429.85 | \$0.00 | \$429.85 |
| 935-435-59 | 13658 | 11 | 135 | 9 | 1 | | 1,115 | 0.0355 | 0.0355 | \$1,080.01 | \$429.85 | \$0.00 | \$429.85 |
| 935-435-60 | 13658 | 11 | 136 | 9 | 1 | | 875 | 0.0355 | 0.0355 | \$1,080.01 | \$429.85 | \$0.00 | \$429.85 |
| 935-435-61 | 13658 | 11 | 137 | 9 | 1 | | 875 | 0.0355 | 0.0355 | \$1,080.01 | \$429.85 | \$0.00 | \$429.85 |
| 935-435-62 | 13658 | 11 | 138 | 9 | 1 | | 1,115 | 0.0355 | 0.0355 | \$1,080.01 | \$429.85 | \$0.00 | \$429.85 |
| 935-435-63 | 13658 | 11 | 139 | 10 | 1 | | 695 | 0.0355 | 0.0355 | \$863.10 | \$343.51 | \$0.00 | \$343.51 |
| 935-435-64 | 13658 | 11 | 140 | 10 | 1 | | 695 | 0.0355 | 0.0355 | \$863.10 | \$343.51 | \$0.00 | \$343.51 |
| 935-435-65 | 13658 | 11 | 141 | 9 | 1 | | 1,000 | 0.0355 | 0.0355 | \$1,080.01 | \$429.85 | \$0.00 | \$429.85 |

**COMMUNITY FACILITIES DISTRICT NO. 87-5B
OF THE COUNTY OF ORANGE
(RANCHO SANTA MARGARITA)**

FISCAL YEAR 2012-13 SPECIAL TAX LEVY

8:46:38AM

| ASSESSOR PARCEL NUMBER | TRACT | LOT | UNIT | TAX CLASS | NBR UNITS | PERMIT DATE | BLDG SQ FT | PARCEL ACRES | TAXABLE ACRES | MAXIMUM TABLE 1/UNDEV SPECIAL TAX | STEP 1 SPECIAL TAX | STEP 2 SPECIAL TAX | 2012-13 SPECIAL TAX |
|---------------------------------------|--------------|------------|-------------|----------------------|----------------------|------------------------|-----------------------|-------------------------|--------------------------|--|-------------------------------|-------------------------------|--------------------------------|
| 935-435-66 | 13658 | 11 | 142 | 9 | 1 | | 1,000 | 0.0355 | 0.0355 | \$1,080.01 | \$429.85 | \$0.00 | \$429.85 |
| 935-435-67 | 13658 | 11 | 143 | 9 | 1 | | 990 | 0.0355 | 0.0355 | \$1,080.01 | \$429.85 | \$0.00 | \$429.85 |
| 935-435-68 | 13658 | 11 | 144 | 9 | 1 | | 990 | 0.0355 | 0.0355 | \$1,080.01 | \$429.85 | \$0.00 | \$429.85 |
| 935-435-69 | 13658 | 11 | 145 | 10 | 1 | | 645 | 0.0355 | 0.0355 | \$863.10 | \$343.51 | \$0.00 | \$343.51 |
| 935-435-70 | 13658 | 11 | 146 | 10 | 1 | | 645 | 0.0355 | 0.0355 | \$863.10 | \$343.51 | \$0.00 | \$343.51 |
| 935-435-71 | 13658 | 11 | 147 | 9 | 1 | | 1,115 | 0.0355 | 0.0355 | \$1,080.01 | \$429.85 | \$0.00 | \$429.85 |
| 935-435-72 | 13658 | 11 | 148 | 9 | 1 | | 875 | 0.0355 | 0.0355 | \$1,080.01 | \$429.85 | \$0.00 | \$429.85 |
| 935-435-73 | 13658 | 11 | 149 | 9 | 1 | | 875 | 0.0355 | 0.0355 | \$1,080.01 | \$429.85 | \$0.00 | \$429.85 |
| 935-435-74 | 13658 | 11 | 150 | 9 | 1 | | 1,115 | 0.0355 | 0.0355 | \$1,080.01 | \$429.85 | \$0.00 | \$429.85 |
| 935-435-75 | 13658 | 11 | 151 | 9 | 1 | | 1,115 | 0.0355 | 0.0355 | \$1,080.01 | \$429.85 | \$0.00 | \$429.85 |
| 935-435-76 | 13658 | 11 | 152 | 9 | 1 | | 875 | 0.0355 | 0.0355 | \$1,080.01 | \$429.85 | \$0.00 | \$429.85 |
| 935-435-77 | 13658 | 11 | 153 | 9 | 1 | | 875 | 0.0355 | 0.0355 | \$1,080.01 | \$429.85 | \$0.00 | \$429.85 |
| 935-435-78 | 13658 | 11 | 154 | 9 | 1 | | 1,115 | 0.0355 | 0.0355 | \$1,080.01 | \$429.85 | \$0.00 | \$429.85 |
| 935-435-79 | 13658 | 11 | 155 | 10 | 1 | | 695 | 0.0355 | 0.0355 | \$863.10 | \$343.51 | \$0.00 | \$343.51 |
| 935-435-80 | 13658 | 11 | 156 | 10 | 1 | | 695 | 0.0355 | 0.0355 | \$863.10 | \$343.51 | \$0.00 | \$343.51 |
| 935-435-81 | 13658 | 12 | 157 | 9 | 1 | | 1,115 | 0.0336 | 0.0336 | \$1,080.01 | \$429.85 | \$0.00 | \$429.85 |
| 935-435-82 | 13658 | 12 | 158 | 9 | 1 | | 875 | 0.0336 | 0.0336 | \$1,080.01 | \$429.85 | \$0.00 | \$429.85 |
| 935-435-83 | 13658 | 12 | 159 | 9 | 1 | | 875 | 0.0336 | 0.0336 | \$1,080.01 | \$429.85 | \$0.00 | \$429.85 |
| 935-435-84 | 13658 | 12 | 160 | 9 | 1 | | 1,115 | 0.0336 | 0.0336 | \$1,080.01 | \$429.85 | \$0.00 | \$429.85 |
| 935-435-85 | 13658 | 12 | 161 | 9 | 1 | | 1,115 | 0.0336 | 0.0336 | \$1,080.01 | \$429.85 | \$0.00 | \$429.85 |
| 935-435-86 | 13658 | 12 | 162 | 9 | 1 | | 875 | 0.0336 | 0.0336 | \$1,080.01 | \$429.85 | \$0.00 | \$429.85 |
| 935-435-87 | 13658 | 12 | 163 | 9 | 1 | | 875 | 0.0336 | 0.0336 | \$1,080.01 | \$429.85 | \$0.00 | \$429.85 |
| 935-435-88 | 13658 | 12 | 164 | 9 | 1 | | 1,115 | 0.0336 | 0.0336 | \$1,080.01 | \$429.85 | \$0.00 | \$429.85 |
| 935-435-89 | 13658 | 12 | 165 | 10 | 1 | | 695 | 0.0336 | 0.0336 | \$863.10 | \$343.51 | \$0.00 | \$343.51 |
| 935-435-90 | 13658 | 12 | 166 | 10 | 1 | | 695 | 0.0336 | 0.0336 | \$863.10 | \$343.51 | \$0.00 | \$343.51 |
| 935-435-91 | 13658 | 13 | 167 | 9 | 1 | | 1,115 | 0.0265 | 0.0265 | \$1,080.01 | \$429.85 | \$0.00 | \$429.85 |
| 935-435-92 | 13658 | 13 | 168 | 9 | 1 | | 875 | 0.0265 | 0.0265 | \$1,080.01 | \$429.85 | \$0.00 | \$429.85 |
| 935-435-93 | 13658 | 13 | 169 | 9 | 1 | | 875 | 0.0265 | 0.0265 | \$1,080.01 | \$429.85 | \$0.00 | \$429.85 |
| 935-435-94 | 13658 | 13 | 170 | 9 | 1 | | 1,115 | 0.0265 | 0.0265 | \$1,080.01 | \$429.85 | \$0.00 | \$429.85 |
| 935-435-95 | 13658 | 13 | 171 | 9 | 1 | | 1,115 | 0.0265 | 0.0265 | \$1,080.01 | \$429.85 | \$0.00 | \$429.85 |
| 935-435-96 | 13658 | 13 | 172 | 9 | 1 | | 875 | 0.0265 | 0.0265 | \$1,080.01 | \$429.85 | \$0.00 | \$429.85 |
| 935-435-97 | 13658 | 13 | 173 | 9 | 1 | | 875 | 0.0265 | 0.0265 | \$1,080.01 | \$429.85 | \$0.00 | \$429.85 |
| 935-435-98 | 13658 | 13 | 174 | 9 | 1 | | 1,115 | 0.0265 | 0.0265 | \$1,080.01 | \$429.85 | \$0.00 | \$429.85 |
| 935-435-99 | 13658 | 13 | 175 | 10 | 1 | | 695 | 0.0265 | 0.0265 | \$863.10 | \$343.51 | \$0.00 | \$343.51 |
| 935-436-00 | 13658 | 13 | 176 | 10 | 1 | | 695 | 0.0265 | 0.0265 | \$863.10 | \$343.51 | \$0.00 | \$343.51 |

**COMMUNITY FACILITIES DISTRICT NO. 87-5B
OF THE COUNTY OF ORANGE
(RANCHO SANTA MARGARITA)**

FISCAL YEAR 2012-13 SPECIAL TAX LEVY

8:46:38AM

| ASSESSOR PARCEL NUMBER | TRACT | LOT | UNIT | TAX CLASS | NBR UNITS | PERMIT DATE | BLDG SQ FT | PARCEL ACRES | TAXABLE ACRES | MAXIMUM TABLE 1/UNDEV SPECIAL TAX | STEP 1 SPECIAL TAX | STEP 2 SPECIAL TAX | 2012-13 SPECIAL TAX |
|---------------------------------------|--------------|------------|-------------|----------------------|----------------------|------------------------|-----------------------|-------------------------|--------------------------|--|-------------------------------|-------------------------------|--------------------------------|
| 935-436-01 | 13658 | 14 | 177 | 9 | 1 | | 1,000 | 0.0292 | 0.0292 | \$1,080.01 | \$429.85 | \$0.00 | \$429.85 |
| 935-436-02 | 13658 | 14 | 178 | 9 | 1 | | 1,000 | 0.0292 | 0.0292 | \$1,080.01 | \$429.85 | \$0.00 | \$429.85 |
| 935-436-03 | 13658 | 14 | 179 | 9 | 1 | | 990 | 0.0292 | 0.0292 | \$1,080.01 | \$429.85 | \$0.00 | \$429.85 |
| 935-436-04 | 13658 | 14 | 180 | 9 | 1 | | 990 | 0.0292 | 0.0292 | \$1,080.01 | \$429.85 | \$0.00 | \$429.85 |
| 935-436-05 | 13658 | 14 | 181 | 10 | 1 | | 645 | 0.0292 | 0.0292 | \$863.10 | \$343.51 | \$0.00 | \$343.51 |
| 935-436-06 | 13658 | 14 | 182 | 10 | 1 | | 645 | 0.0292 | 0.0292 | \$863.10 | \$343.51 | \$0.00 | \$343.51 |
| 935-436-07 | 13658 | 14 | 183 | 10 | 1 | | 695 | 0.0292 | 0.0292 | \$863.10 | \$343.51 | \$0.00 | \$343.51 |
| 935-436-08 | 13658 | 14 | 184 | 9 | 1 | | 875 | 0.0292 | 0.0292 | \$1,080.01 | \$429.85 | \$0.00 | \$429.85 |
| 935-436-09 | 13658 | 14 | 185 | 9 | 1 | | 875 | 0.0292 | 0.0292 | \$1,080.01 | \$429.85 | \$0.00 | \$429.85 |
| 935-436-10 | 13658 | 14 | 186 | 9 | 1 | | 1,115 | 0.0292 | 0.0292 | \$1,080.01 | \$429.85 | \$0.00 | \$429.85 |
| 935-436-11 | 13658 | 14 | 187 | 9 | 1 | | 1,115 | 0.0292 | 0.0292 | \$1,080.01 | \$429.85 | \$0.00 | \$429.85 |
| 935-436-12 | 13658 | 14 | 188 | 9 | 1 | | 875 | 0.0292 | 0.0292 | \$1,080.01 | \$429.85 | \$0.00 | \$429.85 |
| 935-436-13 | 13658 | 14 | 189 | 9 | 1 | | 875 | 0.0292 | 0.0292 | \$1,080.01 | \$429.85 | \$0.00 | \$429.85 |
| 935-436-14 | 13658 | 14 | 190 | 9 | 1 | | 1,115 | 0.0292 | 0.0292 | \$1,080.01 | \$429.85 | \$0.00 | \$429.85 |
| 935-436-15 | 13658 | 14 | 191 | 9 | 1 | | 1,115 | 0.0292 | 0.0292 | \$1,080.01 | \$429.85 | \$0.00 | \$429.85 |
| 935-436-16 | 13658 | 14 | 192 | 10 | 1 | | 695 | 0.0292 | 0.0292 | \$863.10 | \$343.51 | \$0.00 | \$343.51 |
| 935-451-11 | 13226 | 7 | 98 | 7 | 1 | | 1,329 | 0.0744 | 0.0744 | \$1,511.56 | \$601.60 | \$0.00 | \$601.60 |
| 935-451-12 | 13226 | 7 | 99 | 7 | 1 | | 1,226 | 0.0744 | 0.0744 | \$1,511.56 | \$601.60 | \$0.00 | \$601.60 |
| 935-451-13 | 13226 | 7 | 100 | 6 | 1 | | 1,415 | 0.0744 | 0.0744 | \$1,781.00 | \$708.84 | \$0.00 | \$708.84 |
| 935-451-14 | 13226 | 7 | 101 | 6 | 1 | | 1,623 | 0.0744 | 0.0744 | \$1,781.00 | \$708.84 | \$0.00 | \$708.84 |
| 935-451-15 | 13226 | 7 | 102 | 5 | 1 | | 1,764 | 0.0744 | 0.0744 | \$1,835.80 | \$730.65 | \$0.00 | \$730.65 |
| 935-451-16 | 13226 | 8 | 103 | 5 | 1 | | 1,764 | 0.1152 | 0.1152 | \$1,835.80 | \$730.65 | \$0.00 | \$730.65 |
| 935-451-17 | 13226 | 8 | 104 | 6 | 1 | | 1,623 | 0.1152 | 0.1152 | \$1,781.00 | \$708.84 | \$0.00 | \$708.84 |
| 935-451-18 | 13226 | 8 | 105 | 6 | 1 | | 1,522 | 0.1152 | 0.1152 | \$1,781.00 | \$708.84 | \$0.00 | \$708.84 |
| 935-451-19 | 13226 | 8 | 106 | 7 | 1 | | 1,329 | 0.1152 | 0.1152 | \$1,511.56 | \$601.60 | \$0.00 | \$601.60 |
| 935-451-20 | 13226 | 8 | 107 | 7 | 1 | | 1,226 | 0.1152 | 0.1152 | \$1,511.56 | \$601.60 | \$0.00 | \$601.60 |
| 935-451-21 | 13226 | 8 | 108 | 7 | 1 | | 1,329 | 0.1152 | 0.1152 | \$1,511.56 | \$601.60 | \$0.00 | \$601.60 |
| 935-451-22 | 13226 | 8 | 109 | 7 | 1 | | 1,226 | 0.1152 | 0.1152 | \$1,511.56 | \$601.60 | \$0.00 | \$601.60 |
| 935-451-23 | 13226 | 8 | 110 | 6 | 1 | | 1,415 | 0.1152 | 0.1152 | \$1,781.00 | \$708.84 | \$0.00 | \$708.84 |
| 935-451-24 | 13226 | 8 | 111 | 6 | 1 | | 1,623 | 0.1152 | 0.1152 | \$1,781.00 | \$708.84 | \$0.00 | \$708.84 |
| 935-451-25 | 13226 | 8 | 112 | 5 | 1 | | 1,764 | 0.1152 | 0.1152 | \$1,835.80 | \$730.65 | \$0.00 | \$730.65 |
| 935-451-26 | 13226 | 8 | 113 | 6 | 1 | | 1,623 | 0.1152 | 0.1152 | \$1,781.00 | \$708.84 | \$0.00 | \$708.84 |
| 935-451-27 | 13226 | 8 | 114 | 5 | 1 | | 1,764 | 0.1152 | 0.1152 | \$1,835.80 | \$730.65 | \$0.00 | \$730.65 |
| 935-451-28 | 13226 | 7 | 115 | 5 | 1 | | 1,764 | 0.0744 | 0.0744 | \$1,835.80 | \$730.65 | \$0.00 | \$730.65 |
| 935-451-29 | 13226 | 7 | 116 | 6 | 1 | | 1,623 | 0.0744 | 0.0744 | \$1,781.00 | \$708.84 | \$0.00 | \$708.84 |

COMMUNITY FACILITIES DISTRICT NO. 87-5B
 OF THE COUNTY OF ORANGE
 (RANCHO SANTA MARGARITA)

FISCAL YEAR 2012-13 SPECIAL TAX LEVY

8:46:38AM

| ASSESSOR PARCEL NUMBER | TRACT | LOT | UNIT | TAX CLASS | NBR UNITS | PERMIT DATE | BLDG SQ FT | PARCEL ACRES | TAXABLE ACRES | MAXIMUM | STEP 1 | STEP 2 | 2012-13 |
|------------------------------|-------|-----|------|--------------|--------------|----------------|---------------|-----------------|------------------|---------------------------------|-------------|-------------|-------------|
| | | | | | | | | | | TABLE 1/UNDEV SPECIAL TAX | SPECIAL TAX | SPECIAL TAX | SPECIAL TAX |
| 935-451-30 | 13226 | 7 | 117 | 6 | 1 | | 1,415 | 0.0744 | 0.0744 | \$1,781.00 | \$708.84 | \$0.00 | \$708.84 |
| 935-451-31 | 13226 | 7 | 118 | 5 | 1 | | 1,764 | 0.0744 | 0.0744 | \$1,835.80 | \$730.65 | \$0.00 | \$730.65 |
| 935-451-32 | 13226 | 7 | 119 | 6 | 1 | | 1,623 | 0.0744 | 0.0744 | \$1,781.00 | \$708.84 | \$0.00 | \$708.84 |
| 935-451-33 | 13226 | 7 | 120 | 5 | 1 | | 1,764 | 0.0744 | 0.0744 | \$1,835.80 | \$730.65 | \$0.00 | \$730.65 |
| 935-451-34 | 13226 | 7 | 121 | 6 | 1 | | 1,623 | 0.0744 | 0.0744 | \$1,781.00 | \$708.84 | \$0.00 | \$708.84 |
| 935-451-35 | 13226 | 7 | 122 | 5 | 1 | | 1,764 | 0.0744 | 0.0744 | \$1,835.80 | \$730.65 | \$0.00 | \$730.65 |
| 935-451-36 | 13226 | 7 | 123 | 5 | 1 | | 1,764 | 0.0744 | 0.0744 | \$1,835.80 | \$730.65 | \$0.00 | \$730.65 |
| 935-451-37 | 13226 | 7 | 124 | 6 | 1 | | 1,623 | 0.0744 | 0.0744 | \$1,781.00 | \$708.84 | \$0.00 | \$708.84 |
| 935-451-38 | 13226 | 7 | 125 | 6 | 1 | | 1,415 | 0.0744 | 0.0744 | \$1,781.00 | \$708.84 | \$0.00 | \$708.84 |
| 935-451-39 | 13226 | 7 | 126 | 5 | 1 | | 1,764 | 0.0744 | 0.0744 | \$1,835.80 | \$730.65 | \$0.00 | \$730.65 |
| 935-451-40 | 13226 | 9 | 1 | 7 | 1 | | 1,329 | 0.0882 | 0.0882 | \$1,511.56 | \$601.60 | \$0.00 | \$601.60 |
| 935-451-41 | 13226 | 9 | 2 | 7 | 1 | | 1,226 | 0.0882 | 0.0882 | \$1,511.56 | \$601.60 | \$0.00 | \$601.60 |
| 935-451-42 | 13226 | 9 | 3 | 6 | 1 | | 1,415 | 0.0882 | 0.0882 | \$1,781.00 | \$708.84 | \$0.00 | \$708.84 |
| 935-451-43 | 13226 | 9 | 4 | 5 | 1 | | 1,880 | 0.0882 | 0.0882 | \$1,835.80 | \$730.65 | \$0.00 | \$730.65 |
| 935-451-44 | 13226 | 9 | 5 | 5 | 1 | | 1,764 | 0.0882 | 0.0882 | \$1,835.80 | \$730.65 | \$0.00 | \$730.65 |
| 935-451-45 | 13226 | 9 | 6 | 5 | 1 | | 1,764 | 0.0882 | 0.0882 | \$1,835.80 | \$730.65 | \$0.00 | \$730.65 |
| 935-451-46 | 13226 | 9 | 7 | 6 | 1 | | 1,623 | 0.0882 | 0.0882 | \$1,781.00 | \$708.84 | \$0.00 | \$708.84 |
| 935-451-47 | 13226 | 9 | 8 | 6 | 1 | | 1,415 | 0.0882 | 0.0882 | \$1,781.00 | \$708.84 | \$0.00 | \$708.84 |
| 935-451-48 | 13226 | 9 | 9 | 7 | 1 | | 1,329 | 0.0882 | 0.0882 | \$1,511.56 | \$601.60 | \$0.00 | \$601.60 |
| 935-451-49 | 13226 | 9 | 10 | 7 | 1 | | 1,226 | 0.0882 | 0.0882 | \$1,511.56 | \$601.60 | \$0.00 | \$601.60 |
| 935-451-50 | 13226 | 9 | 11 | 5 | 1 | | 1,764 | 0.0882 | 0.0882 | \$1,835.80 | \$730.65 | \$0.00 | \$730.65 |
| 935-451-51 | 13226 | 9 | 12 | 6 | 1 | | 1,623 | 0.0882 | 0.0882 | \$1,781.00 | \$708.84 | \$0.00 | \$708.84 |
| 935-451-52 | 13226 | 9 | 13 | 6 | 1 | | 1,415 | 0.0882 | 0.0882 | \$1,781.00 | \$708.84 | \$0.00 | \$708.84 |
| 935-451-53 | 13226 | 9 | 14 | 7 | 1 | | 1,329 | 0.0882 | 0.0882 | \$1,511.56 | \$601.60 | \$0.00 | \$601.60 |
| 935-451-54 | 13226 | 9 | 15 | 7 | 1 | | 1,226 | 0.0882 | 0.0882 | \$1,511.56 | \$601.60 | \$0.00 | \$601.60 |
| 935-451-55 | 13226 | 10 | 16 | 7 | 1 | | 1,329 | 0.0778 | 0.0778 | \$1,511.56 | \$601.60 | \$0.00 | \$601.60 |
| 935-451-56 | 13226 | 10 | 17 | 7 | 1 | | 1,226 | 0.0778 | 0.0778 | \$1,511.56 | \$601.60 | \$0.00 | \$601.60 |
| 935-451-57 | 13226 | 10 | 18 | 6 | 1 | | 1,457 | 0.0778 | 0.0778 | \$1,781.00 | \$708.84 | \$0.00 | \$708.84 |
| 935-451-58 | 13226 | 10 | 19 | 6 | 1 | | 1,623 | 0.0778 | 0.0778 | \$1,781.00 | \$708.84 | \$0.00 | \$708.84 |
| 935-451-59 | 13226 | 10 | 20 | 5 | 1 | | 1,764 | 0.0778 | 0.0778 | \$1,835.80 | \$730.65 | \$0.00 | \$730.65 |
| 935-451-60 | 13226 | 10 | 21 | 7 | 1 | | 1,329 | 0.0778 | 0.0778 | \$1,511.56 | \$601.60 | \$0.00 | \$601.60 |
| 935-451-61 | 13226 | 10 | 22 | 7 | 1 | | 1,226 | 0.0778 | 0.0778 | \$1,511.56 | \$601.60 | \$0.00 | \$601.60 |
| 935-451-62 | 13226 | 10 | 23 | 6 | 1 | | 1,415 | 0.0778 | 0.0778 | \$1,781.00 | \$708.84 | \$0.00 | \$708.84 |
| 935-451-63 | 13226 | 10 | 24 | 6 | 1 | | 1,623 | 0.0778 | 0.0778 | \$1,781.00 | \$708.84 | \$0.00 | \$708.84 |
| 935-451-64 | 13226 | 10 | 25 | 5 | 1 | | 1,764 | 0.0778 | 0.0778 | \$1,835.80 | \$730.65 | \$0.00 | \$730.65 |

**COMMUNITY FACILITIES DISTRICT NO. 87-5B
OF THE COUNTY OF ORANGE
(RANCHO SANTA MARGARITA)**

FISCAL YEAR 2012-13 SPECIAL TAX LEVY

8:46:38AM

| ASSESSOR PARCEL NUMBER | TRACT | LOT | UNIT | TAX CLASS | NBR UNITS | PERMIT DATE | BLDG SQ FT | PARCEL ACRES | TAXABLE ACRES | MAXIMUM TABLE 1/UNDEV SPECIAL TAX | STEP 1 SPECIAL TAX | STEP 2 SPECIAL TAX | 2012-13 SPECIAL TAX |
|---------------------------------------|--------------|------------|-------------|----------------------|----------------------|------------------------|-----------------------|-------------------------|--------------------------|--|-------------------------------|-------------------------------|--------------------------------|
| 935-451-65 | 13226 | 6 | 26 | 5 | 1 | | 1,764 | 0.1477 | 0.1477 | \$1,835.80 | \$730.65 | \$0.00 | \$730.65 |
| 935-451-66 | 13226 | 6 | 27 | 6 | 1 | | 1,623 | 0.1477 | 0.1477 | \$1,781.00 | \$708.84 | \$0.00 | \$708.84 |
| 935-451-67 | 13226 | 6 | 28 | 5 | 1 | | 1,764 | 0.1477 | 0.1477 | \$1,835.80 | \$730.65 | \$0.00 | \$730.65 |
| 935-451-68 | 13226 | 6 | 29 | 6 | 1 | | 1,623 | 0.1477 | 0.1477 | \$1,781.00 | \$708.84 | \$0.00 | \$708.84 |
| 935-451-69 | 13226 | 6 | 30 | 6 | 1 | | 1,415 | 0.1477 | 0.1477 | \$1,781.00 | \$708.84 | \$0.00 | \$708.84 |
| 935-451-70 | 13226 | 6 | 31 | 7 | 1 | | 1,329 | 0.1477 | 0.1477 | \$1,511.56 | \$601.60 | \$0.00 | \$601.60 |
| 935-451-71 | 13226 | 6 | 32 | 7 | 1 | | 1,226 | 0.1477 | 0.1477 | \$1,511.56 | \$601.60 | \$0.00 | \$601.60 |
| 935-451-72 | 13226 | 5 | 33 | 7 | 1 | | 1,329 | 0.0742 | 0.0742 | \$1,511.56 | \$601.60 | \$0.00 | \$601.60 |
| 935-451-73 | 13226 | 5 | 34 | 7 | 1 | | 1,226 | 0.0742 | 0.0742 | \$1,511.56 | \$601.60 | \$0.00 | \$601.60 |
| 935-451-74 | 13226 | 5 | 35 | 6 | 1 | | 1,415 | 0.0742 | 0.0742 | \$1,781.00 | \$708.84 | \$0.00 | \$708.84 |
| 935-451-75 | 13226 | 5 | 36 | 6 | 1 | | 1,623 | 0.0742 | 0.0742 | \$1,781.00 | \$708.84 | \$0.00 | \$708.84 |
| 935-451-76 | 13226 | 5 | 37 | 5 | 1 | | 1,764 | 0.0742 | 0.0742 | \$1,835.80 | \$730.65 | \$0.00 | \$730.65 |
| 935-451-77 | 13226 | 5 | 38 | 6 | 1 | | 1,623 | 0.0742 | 0.0742 | \$1,781.00 | \$708.84 | \$0.00 | \$708.84 |
| 935-451-78 | 13226 | 5 | 39 | 5 | 1 | | 1,764 | 0.0742 | 0.0742 | \$1,835.80 | \$730.65 | \$0.00 | \$730.65 |
| 935-451-79 | 13226 | 5 | 40 | 5 | 1 | | 1,764 | 0.0742 | 0.0742 | \$1,835.80 | \$730.65 | \$0.00 | \$730.65 |
| 935-451-80 | 13226 | 5 | 41 | 6 | 1 | | 1,415 | 0.0742 | 0.0742 | \$1,781.00 | \$708.84 | \$0.00 | \$708.84 |
| 935-451-81 | 13226 | 5 | 42 | 6 | 1 | | 1,623 | 0.0742 | 0.0742 | \$1,781.00 | \$708.84 | \$0.00 | \$708.84 |
| 935-451-82 | 13226 | 5 | 43 | 5 | 1 | | 1,764 | 0.0742 | 0.0742 | \$1,835.80 | \$730.65 | \$0.00 | \$730.65 |
| 935-451-83 | 13226 | 4 | 44 | 6 | 1 | | 1,623 | 0.0939 | 0.0939 | \$1,781.00 | \$708.84 | \$0.00 | \$708.84 |
| 935-451-84 | 13226 | 4 | 45 | 5 | 1 | | 1,764 | 0.0939 | 0.0939 | \$1,835.80 | \$730.65 | \$0.00 | \$730.65 |
| 935-451-85 | 13226 | 4 | 46 | 5 | 1 | | 1,764 | 0.0939 | 0.0939 | \$1,835.80 | \$730.65 | \$0.00 | \$730.65 |
| 935-451-86 | 13226 | 4 | 47 | 6 | 1 | | 1,623 | 0.0939 | 0.0939 | \$1,781.00 | \$708.84 | \$0.00 | \$708.84 |
| 935-451-87 | 13226 | 4 | 48 | 6 | 1 | | 1,415 | 0.0939 | 0.0939 | \$1,781.00 | \$708.84 | \$0.00 | \$708.84 |
| 935-451-88 | 13226 | 4 | 49 | 5 | 1 | | 1,764 | 0.0939 | 0.0939 | \$1,835.80 | \$730.65 | \$0.00 | \$730.65 |
| 935-451-89 | 13226 | 4 | 50 | 5 | 1 | | 1,764 | 0.0939 | 0.0939 | \$1,835.80 | \$730.65 | \$0.00 | \$730.65 |
| 935-451-90 | 13226 | 4 | 51 | 6 | 1 | | 1,623 | 0.0939 | 0.0939 | \$1,781.00 | \$708.84 | \$0.00 | \$708.84 |
| 935-451-91 | 13226 | 4 | 52 | 6 | 1 | | 1,415 | 0.0939 | 0.0939 | \$1,781.00 | \$708.84 | \$0.00 | \$708.84 |
| 935-451-92 | 13226 | 4 | 53 | 5 | 1 | | 1,764 | 0.0939 | 0.0939 | \$1,835.80 | \$730.65 | \$0.00 | \$730.65 |
| 935-451-93 | 13226 | 4 | 54 | 5 | 1 | | 1,764 | 0.0939 | 0.0939 | \$1,835.80 | \$730.65 | \$0.00 | \$730.65 |
| 935-451-94 | 13226 | 4 | 55 | 6 | 1 | | 1,415 | 0.0939 | 0.0939 | \$1,781.00 | \$708.84 | \$0.00 | \$708.84 |
| 935-451-95 | 13226 | 4 | 56 | 6 | 1 | | 1,623 | 0.0939 | 0.0939 | \$1,781.00 | \$708.84 | \$0.00 | \$708.84 |
| 935-451-96 | 13226 | 4 | 57 | 5 | 1 | | 1,764 | 0.0939 | 0.0939 | \$1,835.80 | \$730.65 | \$0.00 | \$730.65 |
| 935-451-97 | 13226 | 4 | 58 | 5 | 1 | | 1,764 | 0.0939 | 0.0939 | \$1,835.80 | \$730.65 | \$0.00 | \$730.65 |
| 935-451-98 | 13226 | 4 | 59 | 6 | 1 | | 1,623 | 0.0939 | 0.0939 | \$1,781.00 | \$708.84 | \$0.00 | \$708.84 |
| 935-451-99 | 13226 | 4 | 60 | 6 | 1 | | 1,415 | 0.0939 | 0.0939 | \$1,781.00 | \$708.84 | \$0.00 | \$708.84 |

**COMMUNITY FACILITIES DISTRICT NO. 87-5B
OF THE COUNTY OF ORANGE
(RANCHO SANTA MARGARITA)**

FISCAL YEAR 2012-13 SPECIAL TAX LEVY

8:46:38AM

| ASSESSOR PARCEL NUMBER | TRACT | LOT | UNIT | TAX CLASS | NBR UNITS | PERMIT DATE | BLDG SQ FT | PARCEL ACRES | TAXABLE ACRES | MAXIMUM | STEP 1 | STEP 2 | 2012-13 |
|------------------------------|-------|-----|------|--------------|--------------|----------------|---------------|-----------------|------------------|---------------------------------|-------------|-------------|-------------|
| | | | | | | | | | | TABLE 1/UNDEV SPECIAL TAX | SPECIAL TAX | SPECIAL TAX | SPECIAL TAX |
| 935-452-00 | 13226 | 4 | 61 | 7 | 1 | | 1,329 | 0.0939 | 0.0939 | \$1,511.56 | \$601.60 | \$0.00 | \$601.60 |
| 935-452-01 | 13226 | 4 | 62 | 7 | 1 | | 1,226 | 0.0939 | 0.0939 | \$1,511.56 | \$601.60 | \$0.00 | \$601.60 |
| 935-452-02 | 13226 | 3 | 63 | 5 | 1 | | 1,764 | 0.0935 | 0.0935 | \$1,835.80 | \$730.65 | \$0.00 | \$730.65 |
| 935-452-03 | 13226 | 3 | 64 | 6 | 1 | | 1,623 | 0.0935 | 0.0935 | \$1,781.00 | \$708.84 | \$0.00 | \$708.84 |
| 935-452-04 | 13226 | 3 | 65 | 6 | 1 | | 1,415 | 0.0935 | 0.0935 | \$1,781.00 | \$708.84 | \$0.00 | \$708.84 |
| 935-452-05 | 13226 | 3 | 66 | 7 | 1 | | 1,329 | 0.0935 | 0.0935 | \$1,511.56 | \$601.60 | \$0.00 | \$601.60 |
| 935-452-06 | 13226 | 3 | 67 | 7 | 1 | | 1,226 | 0.0935 | 0.0935 | \$1,511.56 | \$601.60 | \$0.00 | \$601.60 |
| 935-452-07 | 13226 | 3 | 68 | 5 | 1 | | 1,764 | 0.0935 | 0.0935 | \$1,835.80 | \$730.65 | \$0.00 | \$730.65 |
| 935-452-08 | 13226 | 3 | 69 | 6 | 1 | | 1,623 | 0.0935 | 0.0935 | \$1,781.00 | \$708.84 | \$0.00 | \$708.84 |
| 935-452-09 | 13226 | 3 | 70 | 6 | 1 | | 1,415 | 0.0935 | 0.0935 | \$1,781.00 | \$708.84 | \$0.00 | \$708.84 |
| 935-452-10 | 13226 | 3 | 71 | 5 | 1 | | 1,764 | 0.0935 | 0.0935 | \$1,835.80 | \$730.65 | \$0.00 | \$730.65 |
| 935-452-11 | 13226 | 3 | 72 | 5 | 1 | | 1,764 | 0.0935 | 0.0935 | \$1,835.80 | \$730.65 | \$0.00 | \$730.65 |
| 935-452-12 | 13226 | 3 | 73 | 6 | 1 | | 1,623 | 0.0935 | 0.0935 | \$1,781.00 | \$708.84 | \$0.00 | \$708.84 |
| 935-452-13 | 13226 | 2 | 74 | 7 | 1 | | 1,329 | 0.1143 | 0.1143 | \$1,511.56 | \$601.60 | \$0.00 | \$601.60 |
| 935-452-14 | 13226 | 2 | 75 | 7 | 1 | | 1,226 | 0.1143 | 0.1143 | \$1,511.56 | \$601.60 | \$0.00 | \$601.60 |
| 935-452-15 | 13226 | 2 | 76 | 6 | 1 | | 1,415 | 0.1143 | 0.1143 | \$1,781.00 | \$708.84 | \$0.00 | \$708.84 |
| 935-452-16 | 13226 | 2 | 77 | 6 | 1 | | 1,623 | 0.1143 | 0.1143 | \$1,781.00 | \$708.84 | \$0.00 | \$708.84 |
| 935-452-17 | 13226 | 2 | 78 | 5 | 1 | | 1,764 | 0.1143 | 0.1143 | \$1,835.80 | \$730.65 | \$0.00 | \$730.65 |
| 935-452-18 | 13226 | 2 | 79 | 5 | 1 | | 1,764 | 0.1143 | 0.1143 | \$1,835.80 | \$730.65 | \$0.00 | \$730.65 |
| 935-452-19 | 13226 | 2 | 80 | 6 | 1 | | 1,623 | 0.1143 | 0.1143 | \$1,781.00 | \$708.84 | \$0.00 | \$708.84 |
| 935-452-20 | 13226 | 2 | 81 | 6 | 1 | | 1,415 | 0.1143 | 0.1143 | \$1,781.00 | \$708.84 | \$0.00 | \$708.84 |
| 935-452-21 | 13226 | 2 | 82 | 7 | 1 | | 1,329 | 0.1143 | 0.1143 | \$1,511.56 | \$601.60 | \$0.00 | \$601.60 |
| 935-452-22 | 13226 | 2 | 83 | 7 | 1 | | 1,226 | 0.1143 | 0.1143 | \$1,511.56 | \$601.60 | \$0.00 | \$601.60 |
| 935-452-23 | 13226 | 1 | 84 | 5 | 1 | | 1,764 | 0.0716 | 0.0716 | \$1,835.80 | \$730.65 | \$0.00 | \$730.65 |
| 935-452-24 | 13226 | 1 | 85 | 6 | 1 | | 1,623 | 0.0716 | 0.0716 | \$1,781.00 | \$708.84 | \$0.00 | \$708.84 |
| 935-452-25 | 13226 | 1 | 86 | 6 | 1 | | 1,415 | 0.0716 | 0.0716 | \$1,781.00 | \$708.84 | \$0.00 | \$708.84 |
| 935-452-26 | 13226 | 1 | 87 | 7 | 1 | | 1,226 | 0.0716 | 0.0716 | \$1,511.56 | \$601.60 | \$0.00 | \$601.60 |
| 935-452-27 | 13226 | 1 | 88 | 7 | 1 | | 1,329 | 0.0716 | 0.0716 | \$1,511.56 | \$601.60 | \$0.00 | \$601.60 |
| 935-452-28 | 13226 | 1 | 89 | 6 | 1 | | 1,623 | 0.0716 | 0.0716 | \$1,781.00 | \$708.84 | \$0.00 | \$708.84 |
| 935-452-29 | 13226 | 1 | 90 | 5 | 1 | | 1,764 | 0.0716 | 0.0716 | \$1,835.80 | \$730.65 | \$0.00 | \$730.65 |
| 935-452-30 | 13226 | 1 | 91 | 7 | 1 | | 1,329 | 0.0716 | 0.0716 | \$1,511.56 | \$601.60 | \$0.00 | \$601.60 |
| 935-452-31 | 13226 | 1 | 92 | 7 | 1 | | 1,226 | 0.0716 | 0.0716 | \$1,511.56 | \$601.60 | \$0.00 | \$601.60 |
| 935-452-32 | 13226 | 1 | 93 | 6 | 1 | | 1,415 | 0.0716 | 0.0716 | \$1,781.00 | \$708.84 | \$0.00 | \$708.84 |
| 935-452-33 | 13226 | 1 | 94 | 6 | 1 | | 1,623 | 0.0716 | 0.0716 | \$1,781.00 | \$708.84 | \$0.00 | \$708.84 |
| 935-452-34 | 13226 | 1 | 95 | 5 | 1 | | 1,764 | 0.0716 | 0.0716 | \$1,835.80 | \$730.65 | \$0.00 | \$730.65 |

**COMMUNITY FACILITIES DISTRICT NO. 87-5B
OF THE COUNTY OF ORANGE
(RANCHO SANTA MARGARITA)**

FISCAL YEAR 2012-13 SPECIAL TAX LEVY

8:46:38AM

| ASSESSOR PARCEL NUMBER | TRACT | LOT | UNIT | TAX CLASS | NBR UNITS | PERMIT DATE | BLDG SQ FT | PARCEL ACRES | TAXABLE ACRES | MAXIMUM | STEP 1 | STEP 2 | 2012-13 |
|------------------------------|-------|-----|------|--------------|--------------|----------------|---------------|-----------------|------------------|---------------------------------|-------------|-------------|-------------|
| | | | | | | | | | | TABLE 1/UNDEV SPECIAL TAX | SPECIAL TAX | SPECIAL TAX | SPECIAL TAX |
| 935-452-35 | 13226 | 2 | 96 | 6 | 1 | | 1,623 | 0.1143 | 0.1143 | \$1,781.00 | \$708.84 | \$0.00 | \$708.84 |
| 935-452-36 | 13226 | 2 | 97 | 5 | 1 | | 1,764 | 0.1143 | 0.1143 | \$1,835.80 | \$730.65 | \$0.00 | \$730.65 |
| 935-452-42 | 13560 | P1 | 82 | 9 | 1 | | 922 | 0.0608 | 0.0608 | \$1,080.01 | \$429.85 | \$0.00 | \$429.85 |
| 935-452-43 | 13560 | P1 | 83 | 9 | 1 | | 1,023 | 0.0608 | 0.0608 | \$1,080.01 | \$429.85 | \$0.00 | \$429.85 |
| 935-452-44 | 13560 | P1 | 84 | 9 | 1 | | 1,023 | 0.0608 | 0.0608 | \$1,080.01 | \$429.85 | \$0.00 | \$429.85 |
| 935-452-45 | 13560 | P1 | 85 | 9 | 1 | | 1,130 | 0.0608 | 0.0608 | \$1,080.01 | \$429.85 | \$0.00 | \$429.85 |
| 935-452-46 | 13560 | P1 | 86 | 9 | 1 | | 1,130 | 0.0608 | 0.0608 | \$1,080.01 | \$429.85 | \$0.00 | \$429.85 |
| 935-452-47 | 13560 | P1 | 87 | 10 | 1 | | 669 | 0.0608 | 0.0405 | \$863.10 | \$343.51 | \$0.00 | \$343.51 |
| 935-452-48 | 13560 | P1 | 88 | 10 | 1 | | 669 | 0.0608 | 0.0405 | \$863.10 | \$343.51 | \$0.00 | \$343.51 |
| 935-452-49 | 13560 | P1 | 89 | 10 | 1 | | 669 | 0.0608 | 0.0405 | \$863.10 | \$343.51 | \$0.00 | \$343.51 |
| 935-452-50 | 13560 | P1 | 90 | 10 | 1 | | 669 | 0.0608 | 0.0405 | \$863.10 | \$343.51 | \$0.00 | \$343.51 |
| 935-452-51 | 13560 | P1 | 91 | 9 | 1 | | 1,130 | 0.0608 | 0.0608 | \$1,080.01 | \$429.85 | \$0.00 | \$429.85 |
| 935-452-52 | 13560 | P1 | 92 | 9 | 1 | | 1,130 | 0.0608 | 0.0608 | \$1,080.01 | \$429.85 | \$0.00 | \$429.85 |
| 935-452-53 | 13560 | P1 | 93 | 9 | 1 | | 1,023 | 0.0608 | 0.0608 | \$1,080.01 | \$429.85 | \$0.00 | \$429.85 |
| 935-452-54 | 13560 | P1 | 94 | 9 | 1 | | 1,023 | 0.0608 | 0.0608 | \$1,080.01 | \$429.85 | \$0.00 | \$429.85 |
| 935-452-55 | 13560 | P1 | 95 | 9 | 1 | | 922 | 0.0608 | 0.0608 | \$1,080.01 | \$429.85 | \$0.00 | \$429.85 |
| 935-452-56 | 13560 | P1 | 96 | 9 | 1 | | 922 | 0.0608 | 0.0608 | \$1,080.01 | \$429.85 | \$0.00 | \$429.85 |
| 935-452-57 | 13560 | P1 | 97 | 9 | 1 | | 922 | 0.0608 | 0.0608 | \$1,080.01 | \$429.85 | \$0.00 | \$429.85 |
| 935-452-58 | 13560 | P1 | 98 | 9 | 1 | | 922 | 0.0608 | 0.0608 | \$1,080.01 | \$429.85 | \$0.00 | \$429.85 |
| 935-452-59 | 13560 | P1 | 99 | 9 | 1 | | 1,023 | 0.0608 | 0.0608 | \$1,080.01 | \$429.85 | \$0.00 | \$429.85 |
| 935-452-60 | 13560 | P1 | 100 | 9 | 1 | | 1,023 | 0.0608 | 0.0608 | \$1,080.01 | \$429.85 | \$0.00 | \$429.85 |
| 935-452-61 | 13560 | P1 | 101 | 9 | 1 | | 1,130 | 0.0608 | 0.0608 | \$1,080.01 | \$429.85 | \$0.00 | \$429.85 |
| 935-452-62 | 13560 | P1 | 102 | 9 | 1 | | 1,130 | 0.0608 | 0.0608 | \$1,080.01 | \$429.85 | \$0.00 | \$429.85 |
| 935-452-63 | 13560 | P1 | 103 | 10 | 1 | | 669 | 0.0608 | 0.0405 | \$863.10 | \$343.51 | \$0.00 | \$343.51 |
| 935-452-64 | 13560 | P1 | 104 | 10 | 1 | | 669 | 0.0608 | 0.0405 | \$863.10 | \$343.51 | \$0.00 | \$343.51 |
| 935-452-65 | 13560 | P1 | 105 | 9 | 1 | | 1,023 | 0.0608 | 0.0608 | \$1,080.01 | \$429.85 | \$0.00 | \$429.85 |
| 935-452-66 | 13560 | P1 | 106 | 9 | 1 | | 1,023 | 0.0608 | 0.0608 | \$1,080.01 | \$429.85 | \$0.00 | \$429.85 |
| 935-452-67 | 13560 | P1 | 107 | 9 | 1 | | 1,023 | 0.0608 | 0.0608 | \$1,080.01 | \$429.85 | \$0.00 | \$429.85 |
| 935-452-68 | 13560 | P1 | 108 | 9 | 1 | | 1,023 | 0.0608 | 0.0608 | \$1,080.01 | \$429.85 | \$0.00 | \$429.85 |
| 935-452-69 | 13560 | P1 | 109 | 10 | 1 | | 669 | 0.0608 | 0.0405 | \$863.10 | \$343.51 | \$0.00 | \$343.51 |
| 935-452-70 | 13560 | P1 | 110 | 10 | 1 | | 669 | 0.0608 | 0.0405 | \$863.10 | \$343.51 | \$0.00 | \$343.51 |
| 935-452-71 | 13560 | P1 | 111 | 9 | 1 | | 1,130 | 0.0608 | 0.0608 | \$1,080.01 | \$429.85 | \$0.00 | \$429.85 |
| 935-452-72 | 13560 | P1 | 112 | 9 | 1 | | 1,130 | 0.0608 | 0.0608 | \$1,080.01 | \$429.85 | \$0.00 | \$429.85 |
| 935-452-73 | 13560 | P1 | 113 | 9 | 1 | | 1,023 | 0.0608 | 0.0608 | \$1,080.01 | \$429.85 | \$0.00 | \$429.85 |
| 935-452-74 | 13560 | P1 | 114 | 9 | 1 | | 1,023 | 0.0608 | 0.0608 | \$1,080.01 | \$429.85 | \$0.00 | \$429.85 |

**COMMUNITY FACILITIES DISTRICT NO. 87-5B
OF THE COUNTY OF ORANGE
(RANCHO SANTA MARGARITA)**

FISCAL YEAR 2012-13 SPECIAL TAX LEVY

8:46:38AM

| ASSESSOR PARCEL NUMBER | TRACT | LOT | UNIT | TAX CLASS | NBR UNITS | PERMIT DATE | BLDG SQ FT | PARCEL ACRES | TAXABLE ACRES | MAXIMUM | STEP 1 | STEP 2 | 2012-13 |
|------------------------------|-------|-----|------|--------------|--------------|----------------|---------------|-----------------|------------------|---------------------------------|-------------|-------------|-------------|
| | | | | | | | | | | TABLE 1/UNDEV SPECIAL TAX | SPECIAL TAX | SPECIAL TAX | SPECIAL TAX |
| 935-452-75 | 13560 | P1 | 115 | 9 | 1 | | 922 | 0.0608 | 0.0608 | \$1,080.01 | \$429.85 | \$0.00 | \$429.85 |
| 935-452-76 | 13560 | P1 | 116 | 9 | 1 | | 922 | 0.0608 | 0.0608 | \$1,080.01 | \$429.85 | \$0.00 | \$429.85 |
| 935-452-77 | 13560 | P1 | 117 | 9 | 1 | | 922 | 0.0608 | 0.0608 | \$1,080.01 | \$429.85 | \$0.00 | \$429.85 |
| 935-452-78 | 13560 | P1 | 118 | 9 | 1 | | 1,023 | 0.0608 | 0.0608 | \$1,080.01 | \$429.85 | \$0.00 | \$429.85 |
| 935-452-79 | 13560 | P1 | 119 | 9 | 1 | | 1,023 | 0.0608 | 0.0608 | \$1,080.01 | \$429.85 | \$0.00 | \$429.85 |
| 935-452-80 | 13560 | P1 | 120 | 9 | 1 | | 1,130 | 0.0608 | 0.0608 | \$1,080.01 | \$429.85 | \$0.00 | \$429.85 |
| 935-452-81 | 13560 | P1 | 121 | 9 | 1 | | 1,130 | 0.0608 | 0.0608 | \$1,080.01 | \$429.85 | \$0.00 | \$429.85 |
| 935-452-82 | 13560 | P1 | 122 | 9 | 1 | | 1,130 | 0.0608 | 0.0608 | \$1,080.01 | \$429.85 | \$0.00 | \$429.85 |
| 935-452-83 | 13560 | P1 | 123 | 9 | 1 | | 1,130 | 0.0608 | 0.0608 | \$1,080.01 | \$429.85 | \$0.00 | \$429.85 |
| 935-452-84 | 13560 | P1 | 282 | 9 | 1 | 2/15/96 | 911 | 0.0608 | 0.0608 | \$1,080.01 | \$429.85 | \$0.00 | \$429.85 |
| 935-452-85 | 13560 | P1 | 283 | 9 | 1 | 2/15/96 | 911 | 0.0608 | 0.0608 | \$1,080.01 | \$429.85 | \$0.00 | \$429.85 |
| 935-452-86 | 13560 | P1 | 284 | 9 | 1 | 2/15/96 | 911 | 0.0608 | 0.0608 | \$1,080.01 | \$429.85 | \$0.00 | \$429.85 |
| 935-452-87 | 13560 | P1 | 285 | 9 | 1 | 2/15/96 | 911 | 0.0608 | 0.0608 | \$1,080.01 | \$429.85 | \$0.00 | \$429.85 |
| 935-452-88 | 13560 | P1 | 286 | 9 | 1 | | 922 | 0.0608 | 0.0608 | \$1,080.01 | \$429.85 | \$0.00 | \$429.85 |
| 935-452-89 | 13560 | P1 | 287 | 9 | 1 | | 922 | 0.0608 | 0.0608 | \$1,080.01 | \$429.85 | \$0.00 | \$429.85 |
| 935-452-90 | 13560 | P1 | 290 | 9 | 1 | | 922 | 0.0509 | 0.0509 | \$1,080.01 | \$429.85 | \$0.00 | \$429.85 |
| 935-452-91 | 13560 | P1 | 291 | 9 | 1 | | 922 | 0.0509 | 0.0509 | \$1,080.01 | \$429.85 | \$0.00 | \$429.85 |
| 935-452-92 | 13560 | P2 | 52 | 9 | 1 | | 922 | 0.0509 | 0.0509 | \$1,080.01 | \$429.85 | \$0.00 | \$429.85 |
| 935-452-93 | 13560 | P2 | 53 | 9 | 1 | | 1,023 | 0.0509 | 0.0509 | \$1,080.01 | \$429.85 | \$0.00 | \$429.85 |
| 935-452-94 | 13560 | P2 | 54 | 9 | 1 | | 1,023 | 0.0509 | 0.0509 | \$1,080.01 | \$429.85 | \$0.00 | \$429.85 |
| 935-452-95 | 13560 | P2 | 55 | 9 | 1 | | 1,130 | 0.0509 | 0.0509 | \$1,080.01 | \$429.85 | \$0.00 | \$429.85 |
| 935-452-96 | 13560 | P2 | 56 | 9 | 1 | | 1,130 | 0.0509 | 0.0509 | \$1,080.01 | \$429.85 | \$0.00 | \$429.85 |
| 935-452-97 | 13560 | P2 | 57 | 10 | 1 | | 669 | 0.0509 | 0.0359 | \$863.10 | \$343.51 | \$0.00 | \$343.51 |
| 935-452-98 | 13560 | P2 | 58 | 10 | 1 | | 669 | 0.0509 | 0.0359 | \$863.10 | \$343.51 | \$0.00 | \$343.51 |
| 935-452-99 | 13560 | P2 | 59 | 10 | 1 | | 669 | 0.0509 | 0.0359 | \$863.10 | \$343.51 | \$0.00 | \$343.51 |
| 935-453-00 | 13560 | P2 | 60 | 10 | 1 | | 669 | 0.0509 | 0.0359 | \$863.10 | \$343.51 | \$0.00 | \$343.51 |
| 935-453-01 | 13560 | P2 | 61 | 9 | 1 | | 1,130 | 0.0509 | 0.0509 | \$1,080.01 | \$429.85 | \$0.00 | \$429.85 |
| 935-453-02 | 13560 | P2 | 62 | 9 | 1 | | 1,130 | 0.0509 | 0.0509 | \$1,080.01 | \$429.85 | \$0.00 | \$429.85 |
| 935-453-03 | 13560 | P2 | 63 | 9 | 1 | | 1,023 | 0.0509 | 0.0509 | \$1,080.01 | \$429.85 | \$0.00 | \$429.85 |
| 935-453-04 | 13560 | P2 | 64 | 9 | 1 | | 1,023 | 0.0509 | 0.0509 | \$1,080.01 | \$429.85 | \$0.00 | \$429.85 |
| 935-453-05 | 13560 | P2 | 65 | 9 | 1 | | 922 | 0.0509 | 0.0509 | \$1,080.01 | \$429.85 | \$0.00 | \$429.85 |
| 935-453-06 | 13560 | P2 | 66 | 9 | 1 | | 922 | 0.0509 | 0.0509 | \$1,080.01 | \$429.85 | \$0.00 | \$429.85 |
| 935-453-07 | 13560 | P2 | 67 | 9 | 1 | | 922 | 0.0509 | 0.0509 | \$1,080.01 | \$429.85 | \$0.00 | \$429.85 |
| 935-453-08 | 13560 | P2 | 68 | 9 | 1 | | 1,023 | 0.0509 | 0.0509 | \$1,080.01 | \$429.85 | \$0.00 | \$429.85 |
| 935-453-09 | 13560 | P2 | 69 | 9 | 1 | | 1,023 | 0.0509 | 0.0509 | \$1,080.01 | \$429.85 | \$0.00 | \$429.85 |

**COMMUNITY FACILITIES DISTRICT NO. 87-5B
OF THE COUNTY OF ORANGE
(RANCHO SANTA MARGARITA)**

FISCAL YEAR 2012-13 SPECIAL TAX LEVY

8:46:38AM

| ASSESSOR PARCEL NUMBER | TRACT | LOT | UNIT | TAX CLASS | NBR UNITS | PERMIT DATE | BLDG SQ FT | PARCEL ACRES | TAXABLE ACRES | MAXIMUM | STEP 1 | STEP 2 | 2012-13 |
|------------------------------|-------|-----|------|--------------|--------------|----------------|---------------|-----------------|------------------|---------------------------------|-------------|-------------|-------------|
| | | | | | | | | | | TABLE 1/UNDEV SPECIAL TAX | SPECIAL TAX | SPECIAL TAX | SPECIAL TAX |
| 935-453-10 | 13560 | P2 | 70 | 9 | 1 | | 1,130 | 0.0509 | 0.0509 | \$1,080.01 | \$429.85 | \$0.00 | \$429.85 |
| 935-453-11 | 13560 | P2 | 71 | 9 | 1 | | 1,130 | 0.0509 | 0.0509 | \$1,080.01 | \$429.85 | \$0.00 | \$429.85 |
| 935-453-12 | 13560 | P2 | 72 | 10 | 1 | | 669 | 0.0509 | 0.0359 | \$863.10 | \$343.51 | \$0.00 | \$343.51 |
| 935-453-13 | 13560 | P2 | 73 | 10 | 1 | | 669 | 0.0509 | 0.0359 | \$863.10 | \$343.51 | \$0.00 | \$343.51 |
| 935-453-14 | 13560 | P2 | 74 | 10 | 1 | | 669 | 0.0509 | 0.0359 | \$863.10 | \$343.51 | \$0.00 | \$343.51 |
| 935-453-15 | 13560 | P2 | 75 | 10 | 1 | | 669 | 0.0509 | 0.0359 | \$863.10 | \$343.51 | \$0.00 | \$343.51 |
| 935-453-16 | 13560 | P2 | 76 | 9 | 1 | | 1,130 | 0.0509 | 0.0509 | \$1,080.01 | \$429.85 | \$0.00 | \$429.85 |
| 935-453-17 | 13560 | P2 | 77 | 9 | 1 | | 1,130 | 0.0509 | 0.0509 | \$1,080.01 | \$429.85 | \$0.00 | \$429.85 |
| 935-453-18 | 13560 | P2 | 78 | 9 | 1 | | 1,023 | 0.0509 | 0.0509 | \$1,080.01 | \$429.85 | \$0.00 | \$429.85 |
| 935-453-19 | 13560 | P2 | 79 | 9 | 1 | | 1,023 | 0.0509 | 0.0509 | \$1,080.01 | \$429.85 | \$0.00 | \$429.85 |
| 935-453-20 | 13560 | P2 | 80 | 9 | 1 | | 922 | 0.0509 | 0.0509 | \$1,080.01 | \$429.85 | \$0.00 | \$429.85 |
| 935-453-21 | 13560 | P2 | 81 | 9 | 1 | | 922 | 0.0509 | 0.0509 | \$1,080.01 | \$429.85 | \$0.00 | \$429.85 |
| 935-453-22 | 13560 | P2 | 275 | 9 | 1 | | 922 | 0.0509 | 0.0509 | \$1,080.01 | \$429.85 | \$0.00 | \$429.85 |
| 935-453-23 | 13560 | P2 | 276 | 9 | 1 | | 922 | 0.0509 | 0.0509 | \$1,080.01 | \$429.85 | \$0.00 | \$429.85 |
| 935-453-24 | 13560 | P2 | 277 | 9 | 1 | | 922 | 0.0509 | 0.0509 | \$1,080.01 | \$429.85 | \$0.00 | \$429.85 |
| 935-453-25 | 13560 | P2 | 278 | 9 | 1 | | 922 | 0.0509 | 0.0509 | \$1,080.01 | \$429.85 | \$0.00 | \$429.85 |
| 935-453-26 | 13560 | P2 | 279 | 9 | 1 | | 922 | 0.0509 | 0.0509 | \$1,080.01 | \$429.85 | \$0.00 | \$429.85 |
| 935-453-27 | 13560 | P2 | 280 | 9 | 1 | | 922 | 0.0509 | 0.0509 | \$1,080.01 | \$429.85 | \$0.00 | \$429.85 |
| 935-453-28 | 13560 | P2 | 281 | 9 | 1 | | 922 | 0.0509 | 0.0509 | \$1,080.01 | \$429.85 | \$0.00 | \$429.85 |
| 935-453-29 | 13560 | P2 | 288 | 9 | 1 | | 922 | 0.0509 | 0.0509 | \$1,080.01 | \$429.85 | \$0.00 | \$429.85 |
| 935-453-30 | 13560 | P2 | 289 | 9 | 1 | | 922 | 0.0509 | 0.0509 | \$1,080.01 | \$429.85 | \$0.00 | \$429.85 |
| 935-453-31 | 13560 | P2 | 316 | 9 | 1 | | 922 | 0.0509 | 0.0509 | \$1,080.01 | \$429.85 | \$0.00 | \$429.85 |
| 935-453-32 | 13560 | P2 | 317 | 9 | 1 | | 922 | 0.0509 | 0.0509 | \$1,080.01 | \$429.85 | \$0.00 | \$429.85 |
| 935-453-33 | 13560 | P2 | 318 | 9 | 1 | | 922 | 0.0509 | 0.0509 | \$1,080.01 | \$429.85 | \$0.00 | \$429.85 |
| 935-453-34 | 13560 | P2 | 319 | 9 | 1 | | 922 | 0.0509 | 0.0509 | \$1,080.01 | \$429.85 | \$0.00 | \$429.85 |
| 935-453-35 | 13560 | P3 | 23 | 9 | 1 | | 922 | 0.0536 | 0.0536 | \$1,080.01 | \$429.85 | \$0.00 | \$429.85 |
| 935-453-36 | 13560 | P3 | 24 | 9 | 1 | | 1,023 | 0.0536 | 0.0536 | \$1,080.01 | \$429.85 | \$0.00 | \$429.85 |
| 935-453-37 | 13560 | P3 | 25 | 9 | 1 | | 1,023 | 0.0536 | 0.0536 | \$1,080.01 | \$429.85 | \$0.00 | \$429.85 |
| 935-453-38 | 13560 | P3 | 26 | 9 | 1 | | 1,130 | 0.0536 | 0.0536 | \$1,080.01 | \$429.85 | \$0.00 | \$429.85 |
| 935-453-39 | 13560 | P3 | 27 | 9 | 1 | | 1,130 | 0.0536 | 0.0536 | \$1,080.01 | \$429.85 | \$0.00 | \$429.85 |
| 935-453-40 | 13560 | P3 | 28 | 9 | 1 | | 1,130 | 0.0536 | 0.0536 | \$1,080.01 | \$429.85 | \$0.00 | \$429.85 |
| 935-453-41 | 13560 | P3 | 29 | 9 | 1 | | 1,130 | 0.0536 | 0.0536 | \$1,080.01 | \$429.85 | \$0.00 | \$429.85 |
| 935-453-42 | 13560 | P3 | 30 | 9 | 1 | | 922 | 0.0536 | 0.0536 | \$1,080.01 | \$429.85 | \$0.00 | \$429.85 |
| 935-453-43 | 13560 | P3 | 31 | 9 | 1 | | 1,023 | 0.0536 | 0.0536 | \$1,080.01 | \$429.85 | \$0.00 | \$429.85 |
| 935-453-44 | 13560 | P3 | 32 | 9 | 1 | | 1,023 | 0.0536 | 0.0536 | \$1,080.01 | \$429.85 | \$0.00 | \$429.85 |

**COMMUNITY FACILITIES DISTRICT NO. 87-5B
OF THE COUNTY OF ORANGE
(RANCHO SANTA MARGARITA)**

FISCAL YEAR 2012-13 SPECIAL TAX LEVY

8:46:38AM

| ASSESSOR PARCEL NUMBER | TRACT | LOT | UNIT | TAX CLASS | NBR UNITS | PERMIT DATE | BLDG SQ FT | PARCEL ACRES | TAXABLE ACRES | MAXIMUM | STEP 1 | STEP 2 | 2012-13 |
|------------------------------|-------|-----|------|--------------|--------------|----------------|---------------|-----------------|------------------|---------------------------------|-------------|-------------|-------------|
| | | | | | | | | | | TABLE 1/UNDEV SPECIAL TAX | SPECIAL TAX | SPECIAL TAX | SPECIAL TAX |
| 935-453-45 | 13560 | P3 | 33 | 9 | 1 | | 1,130 | 0.0536 | 0.0536 | \$1,080.01 | \$429.85 | \$0.00 | \$429.85 |
| 935-453-46 | 13560 | P3 | 34 | 9 | 1 | | 1,130 | 0.0536 | 0.0536 | \$1,080.01 | \$429.85 | \$0.00 | \$429.85 |
| 935-453-47 | 13560 | P3 | 35 | 9 | 1 | | 1,130 | 0.0536 | 0.0536 | \$1,080.01 | \$429.85 | \$0.00 | \$429.85 |
| 935-453-48 | 13560 | P3 | 36 | 9 | 1 | | 1,130 | 0.0536 | 0.0536 | \$1,080.01 | \$429.85 | \$0.00 | \$429.85 |
| 935-453-49 | 13560 | P3 | 37 | 9 | 1 | | 922 | 0.0536 | 0.0536 | \$1,080.01 | \$429.85 | \$0.00 | \$429.85 |
| 935-453-50 | 13560 | P3 | 38 | 9 | 1 | | 1,023 | 0.0536 | 0.0536 | \$1,080.01 | \$429.85 | \$0.00 | \$429.85 |
| 935-453-51 | 13560 | P3 | 39 | 9 | 1 | | 1,023 | 0.0536 | 0.0536 | \$1,080.01 | \$429.85 | \$0.00 | \$429.85 |
| 935-453-52 | 13560 | P3 | 40 | 9 | 1 | | 1,130 | 0.0536 | 0.0536 | \$1,080.01 | \$429.85 | \$0.00 | \$429.85 |
| 935-453-53 | 13560 | P3 | 41 | 9 | 1 | | 1,130 | 0.0536 | 0.0536 | \$1,080.01 | \$429.85 | \$0.00 | \$429.85 |
| 935-453-54 | 13560 | P3 | 42 | 10 | 1 | | 668 | 0.0536 | 0.0536 | \$863.10 | \$343.51 | \$0.00 | \$343.51 |
| 935-453-55 | 13560 | P3 | 43 | 9 | 1 | | 1,130 | 0.0536 | 0.0536 | \$1,080.01 | \$429.85 | \$0.00 | \$429.85 |
| 935-453-56 | 13560 | P3 | 44 | 10 | 1 | | 669 | 0.0536 | 0.0536 | \$863.10 | \$343.51 | \$0.00 | \$343.51 |
| 935-453-57 | 13560 | P3 | 45 | 10 | 1 | | 669 | 0.0536 | 0.0536 | \$863.10 | \$343.51 | \$0.00 | \$343.51 |
| 935-453-58 | 13560 | P3 | 46 | 9 | 1 | | 1,130 | 0.0536 | 0.0536 | \$1,080.01 | \$429.85 | \$0.00 | \$429.85 |
| 935-453-59 | 13560 | P3 | 47 | 9 | 1 | | 1,130 | 0.0536 | 0.0536 | \$1,080.01 | \$429.85 | \$0.00 | \$429.85 |
| 935-453-60 | 13560 | P3 | 48 | 9 | 1 | | 1,023 | 0.0536 | 0.0536 | \$1,080.01 | \$429.85 | \$0.00 | \$429.85 |
| 935-453-61 | 13560 | P3 | 49 | 9 | 1 | | 1,023 | 0.0536 | 0.0536 | \$1,080.01 | \$429.85 | \$0.00 | \$429.85 |
| 935-453-62 | 13560 | P3 | 50 | 9 | 1 | | 922 | 0.0536 | 0.0536 | \$1,080.01 | \$429.85 | \$0.00 | \$429.85 |
| 935-453-63 | 13560 | P3 | 51 | 9 | 1 | | 922 | 0.0536 | 0.0536 | \$1,080.01 | \$429.85 | \$0.00 | \$429.85 |
| 935-453-64 | 13560 | P3 | 307 | 9 | 1 | | 922 | 0.0536 | 0.0536 | \$1,080.01 | \$429.85 | \$0.00 | \$429.85 |
| 935-453-65 | 13560 | P3 | 308 | 9 | 1 | | 1,023 | 0.0536 | 0.0536 | \$1,080.01 | \$429.85 | \$0.00 | \$429.85 |
| 935-453-66 | 13560 | P3 | 309 | 9 | 1 | | 1,023 | 0.0536 | 0.0536 | \$1,080.01 | \$429.85 | \$0.00 | \$429.85 |
| 935-453-67 | 13560 | P3 | 310 | 9 | 1 | | 1,130 | 0.0536 | 0.0536 | \$1,080.01 | \$429.85 | \$0.00 | \$429.85 |
| 935-453-68 | 13560 | P3 | 311 | 9 | 1 | | 1,130 | 0.0536 | 0.0536 | \$1,080.01 | \$429.85 | \$0.00 | \$429.85 |
| 935-453-69 | 13560 | P3 | 312 | 9 | 1 | | 1,130 | 0.0536 | 0.0536 | \$1,080.01 | \$429.85 | \$0.00 | \$429.85 |
| 935-453-70 | 13560 | P3 | 313 | 9 | 1 | | 1,130 | 0.0536 | 0.0536 | \$1,080.01 | \$429.85 | \$0.00 | \$429.85 |
| 935-453-71 | 13560 | P3 | 314 | 9 | 1 | | 922 | 0.0536 | 0.0536 | \$1,080.01 | \$429.85 | \$0.00 | \$429.85 |
| 935-453-72 | 13560 | P3 | 315 | 9 | 1 | | 922 | 0.0536 | 0.0536 | \$1,080.01 | \$429.85 | \$0.00 | \$429.85 |
| 935-453-73 | 13560 | P3 | 320 | 9 | 1 | | 922 | 0.0536 | 0.0536 | \$1,080.01 | \$429.85 | \$0.00 | \$429.85 |
| 935-453-74 | 13560 | P3 | 321 | 9 | 1 | | 922 | 0.0536 | 0.0536 | \$1,080.01 | \$429.85 | \$0.00 | \$429.85 |
| 935-453-75 | 13560 | P4 | 1 | 9 | 1 | | 1,130 | 0.0375 | 0.0375 | \$1,080.01 | \$429.85 | \$0.00 | \$429.85 |
| 935-453-76 | 13560 | P4 | 2 | 9 | 1 | | 1,130 | 0.0375 | 0.0375 | \$1,080.01 | \$429.85 | \$0.00 | \$429.85 |
| 935-453-77 | 13560 | P4 | 3 | 9 | 1 | | 1,130 | 0.0375 | 0.0375 | \$1,080.01 | \$429.85 | \$0.00 | \$429.85 |
| 935-453-78 | 13560 | P4 | 4 | 9 | 1 | | 1,130 | 0.0375 | 0.0375 | \$1,080.01 | \$429.85 | \$0.00 | \$429.85 |
| 935-453-79 | 13560 | P4 | 5 | 9 | 1 | | 1,023 | 0.0375 | 0.0375 | \$1,080.01 | \$429.85 | \$0.00 | \$429.85 |

**COMMUNITY FACILITIES DISTRICT NO. 87-5B
OF THE COUNTY OF ORANGE
(RANCHO SANTA MARGARITA)**

FISCAL YEAR 2012-13 SPECIAL TAX LEVY

8:46:38AM

| <u>ASSESSOR PARCEL NUMBER</u> | <u>TRACT</u> | <u>LOT</u> | <u>UNIT</u> | <u>TAX CLASS</u> | <u>NBR UNITS</u> | <u>PERMIT DATE</u> | <u>BLDG SQ FT</u> | <u>PARCEL ACRES</u> | <u>TAXABLE ACRES</u> | <u>MAXIMUM TABLE 1/UNDEV SPECIAL TAX</u> | <u>STEP 1 SPECIAL TAX</u> | <u>STEP 2 SPECIAL TAX</u> | <u>2012-13 SPECIAL TAX</u> |
|---------------------------------------|--------------|------------|-------------|----------------------|----------------------|------------------------|-----------------------|-------------------------|--------------------------|--|-------------------------------|-------------------------------|--------------------------------|
| 935-453-80 | 13560 | P4 | 6 | 9 | 1 | | 1,023 | 0.0375 | 0.0375 | \$1,080.01 | \$429.85 | \$0.00 | \$429.85 |
| 935-453-81 | 13560 | P4 | 7 | 9 | 1 | | 922 | 0.0375 | 0.0375 | \$1,080.01 | \$429.85 | \$0.00 | \$429.85 |
| 935-453-82 | 13560 | P4 | 8 | 9 | 1 | | 922 | 0.0375 | 0.0375 | \$1,080.01 | \$429.85 | \$0.00 | \$429.85 |
| 935-453-83 | 13560 | P4 | 9 | 9 | 1 | | 922 | 0.0375 | 0.0375 | \$1,080.01 | \$429.85 | \$0.00 | \$429.85 |
| 935-453-84 | 13560 | P4 | 10 | 9 | 1 | | 1,023 | 0.0375 | 0.0375 | \$1,080.01 | \$429.85 | \$0.00 | \$429.85 |
| 935-453-85 | 13560 | P4 | 11 | 9 | 1 | | 1,023 | 0.0375 | 0.0375 | \$1,080.01 | \$429.85 | \$0.00 | \$429.85 |
| 935-453-86 | 13560 | P4 | 12 | 9 | 1 | | 1,130 | 0.0375 | 0.0375 | \$1,080.01 | \$429.85 | \$0.00 | \$429.85 |
| 935-453-87 | 13560 | P4 | 13 | 9 | 1 | | 1,130 | 0.0375 | 0.0375 | \$1,080.01 | \$429.85 | \$0.00 | \$429.85 |
| 935-453-88 | 13560 | P4 | 14 | 10 | 1 | | 669 | 0.0375 | 0.0375 | \$863.10 | \$343.51 | \$0.00 | \$343.51 |
| 935-453-89 | 13560 | P4 | 15 | 10 | 1 | | 669 | 0.0375 | 0.0375 | \$863.10 | \$343.51 | \$0.00 | \$343.51 |
| 935-453-90 | 13560 | P4 | 16 | 10 | 1 | | 669 | 0.0375 | 0.0375 | \$863.10 | \$343.51 | \$0.00 | \$343.51 |
| 935-453-91 | 13560 | P4 | 17 | 10 | 1 | | 669 | 0.0375 | 0.0375 | \$863.10 | \$343.51 | \$0.00 | \$343.51 |
| 935-453-92 | 13560 | P4 | 18 | 9 | 1 | | 1,130 | 0.0375 | 0.0375 | \$1,080.01 | \$429.85 | \$0.00 | \$429.85 |
| 935-453-93 | 13560 | P4 | 19 | 9 | 1 | | 1,130 | 0.0375 | 0.0375 | \$1,080.01 | \$429.85 | \$0.00 | \$429.85 |
| 935-453-94 | 13560 | P4 | 20 | 9 | 1 | | 1,023 | 0.0375 | 0.0375 | \$1,080.01 | \$429.85 | \$0.00 | \$429.85 |
| 935-453-95 | 13560 | P4 | 21 | 9 | 1 | | 1,023 | 0.0375 | 0.0375 | \$1,080.01 | \$429.85 | \$0.00 | \$429.85 |
| 935-453-96 | 13560 | P4 | 22 | 9 | 1 | | 922 | 0.0375 | 0.0375 | \$1,080.01 | \$429.85 | \$0.00 | \$429.85 |
| 935-453-97 | 13560 | P4 | 292 | 9 | 1 | | 922 | 0.0375 | 0.0375 | \$1,080.01 | \$429.85 | \$0.00 | \$429.85 |
| 935-453-98 | 13560 | P4 | 293 | 9 | 1 | | 922 | 0.0375 | 0.0375 | \$1,080.01 | \$429.85 | \$0.00 | \$429.85 |
| 935-453-99 | 13560 | P4 | 294 | 9 | 1 | | 1,023 | 0.0375 | 0.0375 | \$1,080.01 | \$429.85 | \$0.00 | \$429.85 |
| 935-454-00 | 13560 | P4 | 295 | 9 | 1 | | 1,023 | 0.0375 | 0.0375 | \$1,080.01 | \$429.85 | \$0.00 | \$429.85 |
| 935-454-01 | 13560 | P4 | 296 | 9 | 1 | | 1,130 | 0.0375 | 0.0375 | \$1,080.01 | \$429.85 | \$0.00 | \$429.85 |
| 935-454-02 | 13560 | P4 | 297 | 9 | 1 | | 1,130 | 0.0375 | 0.0375 | \$1,080.01 | \$429.85 | \$0.00 | \$429.85 |
| 935-454-03 | 13560 | P4 | 298 | 10 | 1 | | 669 | 0.0375 | 0.0375 | \$863.10 | \$343.51 | \$0.00 | \$343.51 |
| 935-454-04 | 13560 | P4 | 299 | 10 | 1 | | 669 | 0.0375 | 0.0375 | \$863.10 | \$343.51 | \$0.00 | \$343.51 |
| 935-454-05 | 13560 | P4 | 300 | 10 | 1 | | 669 | 0.0375 | 0.0375 | \$863.10 | \$343.51 | \$0.00 | \$343.51 |
| 935-454-06 | 13560 | P4 | 301 | 10 | 1 | | 669 | 0.0375 | 0.0375 | \$863.10 | \$343.51 | \$0.00 | \$343.51 |
| 935-454-07 | 13560 | P4 | 302 | 9 | 1 | | 1,130 | 0.0375 | 0.0375 | \$1,080.01 | \$429.85 | \$0.00 | \$429.85 |
| 935-454-08 | 13560 | P4 | 303 | 9 | 1 | | 1,130 | 0.0375 | 0.0375 | \$1,080.01 | \$429.85 | \$0.00 | \$429.85 |
| 935-454-09 | 13560 | P4 | 304 | 9 | 1 | | 1,023 | 0.0375 | 0.0375 | \$1,080.01 | \$429.85 | \$0.00 | \$429.85 |
| 935-454-10 | 13560 | P4 | 305 | 9 | 1 | | 1,023 | 0.0375 | 0.0375 | \$1,080.01 | \$429.85 | \$0.00 | \$429.85 |
| 935-454-11 | 13560 | P4 | 306 | 9 | 1 | | 922 | 0.0375 | 0.0375 | \$1,080.01 | \$429.85 | \$0.00 | \$429.85 |
| 935-454-12 | 13560 | P4 | 322 | 9 | 1 | | 922 | 0.0375 | 0.0375 | \$1,080.01 | \$429.85 | \$0.00 | \$429.85 |
| 935-454-13 | 13560 | P4 | 323 | 9 | 1 | | 922 | 0.0375 | 0.0375 | \$1,080.01 | \$429.85 | \$0.00 | \$429.85 |
| 935-454-14 | 13560 | P4 | 324 | 9 | 1 | | 1,023 | 0.0375 | 0.0375 | \$1,080.01 | \$429.85 | \$0.00 | \$429.85 |

**COMMUNITY FACILITIES DISTRICT NO. 87-5B
OF THE COUNTY OF ORANGE
(RANCHO SANTA MARGARITA)**

FISCAL YEAR 2012-13 SPECIAL TAX LEVY

8:46:38AM

| ASSESSOR PARCEL NUMBER | TRACT | LOT | UNIT | TAX CLASS | NBR UNITS | PERMIT DATE | BLDG SQ FT | PARCEL ACRES | TAXABLE ACRES | MAXIMUM | STEP 1 | STEP 2 | 2012-13 |
|------------------------------|-------|-----|------|--------------|--------------|----------------|---------------|-----------------|------------------|---------------------------------|-------------|-------------|-------------|
| | | | | | | | | | | TABLE 1/UNDEV SPECIAL TAX | SPECIAL TAX | SPECIAL TAX | SPECIAL TAX |
| 935-454-15 | 13560 | P4 | 325 | 9 | 1 | | 1,023 | 0.0375 | 0.0375 | \$1,080.01 | \$429.85 | \$0.00 | \$429.85 |
| 935-454-16 | 13560 | P4 | 326 | 9 | 1 | | 1,130 | 0.0375 | 0.0375 | \$1,080.01 | \$429.85 | \$0.00 | \$429.85 |
| 935-454-17 | 13560 | P4 | 327 | 9 | 1 | | 1,130 | 0.0375 | 0.0375 | \$1,080.01 | \$429.85 | \$0.00 | \$429.85 |
| 935-454-18 | 13560 | P4 | 328 | 10 | 1 | | 669 | 0.0375 | 0.0375 | \$863.10 | \$343.51 | \$0.00 | \$343.51 |
| 935-454-19 | 13560 | P4 | 329 | 10 | 1 | | 669 | 0.0375 | 0.0375 | \$863.10 | \$343.51 | \$0.00 | \$343.51 |
| 935-454-20 | 13560 | P4 | 330 | 9 | 1 | | 1,023 | 0.0375 | 0.0375 | \$1,080.01 | \$429.85 | \$0.00 | \$429.85 |
| 935-454-21 | 13560 | P4 | 331 | 9 | 1 | | 1,023 | 0.0375 | 0.0375 | \$1,080.01 | \$429.85 | \$0.00 | \$429.85 |
| 935-454-22 | 13560 | P4 | 332 | 9 | 1 | | 1,023 | 0.0375 | 0.0375 | \$1,080.01 | \$429.85 | \$0.00 | \$429.85 |
| 935-454-23 | 13560 | P4 | 333 | 9 | 1 | | 1,023 | 0.0375 | 0.0375 | \$1,080.01 | \$429.85 | \$0.00 | \$429.85 |
| 935-454-24 | 13560 | P4 | 334 | 10 | 1 | | 669 | 0.0375 | 0.0375 | \$863.10 | \$343.51 | \$0.00 | \$343.51 |
| 935-454-25 | 13560 | P4 | 335 | 10 | 1 | | 669 | 0.0375 | 0.0375 | \$863.10 | \$343.51 | \$0.00 | \$343.51 |
| 935-454-26 | 13560 | P4 | 336 | 9 | 1 | | 1,130 | 0.0375 | 0.0375 | \$1,080.01 | \$429.85 | \$0.00 | \$429.85 |
| 935-454-27 | 13560 | P4 | 337 | 9 | 1 | | 1,130 | 0.0375 | 0.0375 | \$1,080.01 | \$429.85 | \$0.00 | \$429.85 |
| 935-454-28 | 13560 | P4 | 338 | 9 | 1 | | 1,023 | 0.0375 | 0.0375 | \$1,080.01 | \$429.85 | \$0.00 | \$429.85 |
| 935-454-29 | 13560 | P4 | 339 | 9 | 1 | | 1,023 | 0.0375 | 0.0375 | \$1,080.01 | \$429.85 | \$0.00 | \$429.85 |
| 935-454-30 | 13560 | P4 | 340 | 9 | 1 | | 922 | 0.0375 | 0.0375 | \$1,080.01 | \$429.85 | \$0.00 | \$429.85 |
| 935-454-31 | 13560 | P4 | 341 | 9 | 1 | | 922 | 0.0375 | 0.0375 | \$1,080.01 | \$429.85 | \$0.00 | \$429.85 |
| 935-454-32 | 13560 | P4 | 342 | 9 | 1 | | 922 | 0.0375 | 0.0375 | \$1,080.01 | \$429.85 | \$0.00 | \$429.85 |
| 935-454-33 | 13560 | P4 | 343 | 9 | 1 | | 922 | 0.0375 | 0.0375 | \$1,080.01 | \$429.85 | \$0.00 | \$429.85 |
| 935-454-34 | 13560 | 1 | 201 | 9 | 1 | | 922 | 0.0558 | 0.0558 | \$1,080.01 | \$429.85 | \$0.00 | \$429.85 |
| 935-454-35 | 13560 | 1 | 202 | 9 | 1 | | 922 | 0.0558 | 0.0558 | \$1,080.01 | \$429.85 | \$0.00 | \$429.85 |
| 935-454-36 | 13560 | 1 | 203 | 9 | 1 | | 1,023 | 0.0558 | 0.0558 | \$1,080.01 | \$429.85 | \$0.00 | \$429.85 |
| 935-454-37 | 13560 | 1 | 204 | 9 | 1 | | 1,023 | 0.0558 | 0.0558 | \$1,080.01 | \$429.85 | \$0.00 | \$429.85 |
| 935-454-38 | 13560 | 1 | 205 | 9 | 1 | | 1,130 | 0.0558 | 0.0558 | \$1,080.01 | \$429.85 | \$0.00 | \$429.85 |
| 935-454-39 | 13560 | 1 | 206 | 9 | 1 | | 1,130 | 0.0558 | 0.0558 | \$1,080.01 | \$429.85 | \$0.00 | \$429.85 |
| 935-454-40 | 13560 | 1 | 207 | 10 | 1 | | 669 | 0.0558 | 0.0558 | \$863.10 | \$343.51 | \$0.00 | \$343.51 |
| 935-454-41 | 13560 | 1 | 208 | 10 | 1 | | 669 | 0.0558 | 0.0558 | \$863.10 | \$343.51 | \$0.00 | \$343.51 |
| 935-454-42 | 13560 | 1 | 209 | 10 | 1 | | 669 | 0.0558 | 0.0558 | \$863.10 | \$343.51 | \$0.00 | \$343.51 |
| 935-454-43 | 13560 | 1 | 210 | 10 | 1 | | 669 | 0.0558 | 0.0558 | \$863.10 | \$343.51 | \$0.00 | \$343.51 |
| 935-454-44 | 13560 | 1 | 211 | 9 | 1 | | 1,130 | 0.0558 | 0.0558 | \$1,080.01 | \$429.85 | \$0.00 | \$429.85 |
| 935-454-45 | 13560 | 1 | 212 | 9 | 1 | | 1,130 | 0.0558 | 0.0558 | \$1,080.01 | \$429.85 | \$0.00 | \$429.85 |
| 935-454-46 | 13560 | 1 | 213 | 9 | 1 | | 1,023 | 0.0558 | 0.0558 | \$1,080.01 | \$429.85 | \$0.00 | \$429.85 |
| 935-454-47 | 13560 | 1 | 214 | 9 | 1 | | 1,023 | 0.0558 | 0.0558 | \$1,080.01 | \$429.85 | \$0.00 | \$429.85 |
| 935-454-48 | 13560 | 1 | 215 | 9 | 1 | | 922 | 0.0558 | 0.0558 | \$1,080.01 | \$429.85 | \$0.00 | \$429.85 |
| 935-454-49 | 13560 | 1 | 216 | 9 | 1 | | 922 | 0.0558 | 0.0558 | \$1,080.01 | \$429.85 | \$0.00 | \$429.85 |

**COMMUNITY FACILITIES DISTRICT NO. 87-5B
OF THE COUNTY OF ORANGE
(RANCHO SANTA MARGARITA)**

FISCAL YEAR 2012-13 SPECIAL TAX LEVY

8:46:38AM

| ASSESSOR PARCEL NUMBER | TRACT | LOT | UNIT | TAX CLASS | NBR UNITS | PERMIT DATE | BLDG SQ FT | PARCEL ACRES | TAXABLE ACRES | MAXIMUM | STEP 1 | STEP 2 | 2012-13 |
|------------------------------|-------|-----|------|--------------|--------------|----------------|---------------|-----------------|------------------|---------------------------------|-------------|-------------|-------------|
| | | | | | | | | | | TABLE 1/UNDEV SPECIAL TAX | SPECIAL TAX | SPECIAL TAX | SPECIAL TAX |
| 935-454-50 | 13560 | 1 | 217 | 9 | 1 | | 1,023 | 0.0558 | 0.0558 | \$1,080.01 | \$429.85 | \$0.00 | \$429.85 |
| 935-454-51 | 13560 | 1 | 218 | 9 | 1 | | 1,023 | 0.0558 | 0.0558 | \$1,080.01 | \$429.85 | \$0.00 | \$429.85 |
| 935-454-52 | 13560 | 1 | 219 | 9 | 1 | | 1,130 | 0.0558 | 0.0558 | \$1,080.01 | \$429.85 | \$0.00 | \$429.85 |
| 935-454-53 | 13560 | 1 | 220 | 9 | 1 | | 1,130 | 0.0558 | 0.0558 | \$1,080.01 | \$429.85 | \$0.00 | \$429.85 |
| 935-454-54 | 13560 | 1 | 221 | 9 | 1 | | 1,130 | 0.0558 | 0.0558 | \$1,080.01 | \$429.85 | \$0.00 | \$429.85 |
| 935-454-55 | 13560 | 1 | 222 | 9 | 1 | | 1,130 | 0.0558 | 0.0558 | \$1,080.01 | \$429.85 | \$0.00 | \$429.85 |
| 935-454-56 | 13560 | 1 | 223 | 9 | 1 | | 922 | 0.0558 | 0.0558 | \$1,080.01 | \$429.85 | \$0.00 | \$429.85 |
| 935-454-57 | 13560 | 1 | 224 | 9 | 1 | | 922 | 0.0558 | 0.0558 | \$1,080.01 | \$429.85 | \$0.00 | \$429.85 |
| 935-454-58 | 13560 | 1 | 225 | 9 | 1 | | 922 | 0.0558 | 0.0558 | \$1,080.01 | \$429.85 | \$0.00 | \$429.85 |
| 935-454-59 | 13560 | 1 | 226 | 9 | 1 | | 922 | 0.0558 | 0.0558 | \$1,080.01 | \$429.85 | \$0.00 | \$429.85 |
| 935-454-60 | 13560 | 1 | 227 | 9 | 1 | | 1,023 | 0.0558 | 0.0558 | \$1,080.01 | \$429.85 | \$0.00 | \$429.85 |
| 935-454-61 | 13560 | 1 | 228 | 9 | 1 | | 1,023 | 0.0558 | 0.0558 | \$1,080.01 | \$429.85 | \$0.00 | \$429.85 |
| 935-454-62 | 13560 | 1 | 229 | 9 | 1 | | 1,130 | 0.0558 | 0.0558 | \$1,080.01 | \$429.85 | \$0.00 | \$429.85 |
| 935-454-63 | 13560 | 1 | 230 | 9 | 1 | | 1,130 | 0.0558 | 0.0558 | \$1,080.01 | \$429.85 | \$0.00 | \$429.85 |
| 935-454-64 | 13560 | 1 | 231 | 10 | 1 | | 669 | 0.0558 | 0.0558 | \$863.10 | \$343.51 | \$0.00 | \$343.51 |
| 935-454-65 | 13560 | 1 | 232 | 10 | 1 | | 669 | 0.0558 | 0.0558 | \$863.10 | \$343.51 | \$0.00 | \$343.51 |
| 935-454-66 | 13560 | 1 | 233 | 9 | 1 | | 1,023 | 0.0558 | 0.0558 | \$1,080.01 | \$429.85 | \$0.00 | \$429.85 |
| 935-454-67 | 13560 | 1 | 234 | 9 | 1 | | 1,023 | 0.0558 | 0.0558 | \$1,080.01 | \$429.85 | \$0.00 | \$429.85 |
| 935-454-68 | 13560 | 1 | 235 | 9 | 1 | | 1,023 | 0.0558 | 0.0558 | \$1,080.01 | \$429.85 | \$0.00 | \$429.85 |
| 935-454-69 | 13560 | 1 | 236 | 9 | 1 | | 1,023 | 0.0558 | 0.0558 | \$1,080.01 | \$429.85 | \$0.00 | \$429.85 |
| 935-454-70 | 13560 | 1 | 237 | 10 | 1 | | 669 | 0.0558 | 0.0558 | \$863.10 | \$343.51 | \$0.00 | \$343.51 |
| 935-454-71 | 13560 | 1 | 238 | 10 | 1 | | 669 | 0.0558 | 0.0558 | \$863.10 | \$343.51 | \$0.00 | \$343.51 |
| 935-454-72 | 13560 | 1 | 239 | 9 | 1 | | 1,130 | 0.0558 | 0.0558 | \$1,080.01 | \$429.85 | \$0.00 | \$429.85 |
| 935-454-73 | 13560 | 1 | 240 | 9 | 1 | | 1,130 | 0.0558 | 0.0558 | \$1,080.01 | \$429.85 | \$0.00 | \$429.85 |
| 935-454-74 | 13560 | 1 | 241 | 9 | 1 | | 1,023 | 0.0558 | 0.0558 | \$1,080.01 | \$429.85 | \$0.00 | \$429.85 |
| 935-454-75 | 13560 | 1 | 242 | 9 | 1 | | 1,023 | 0.0558 | 0.0558 | \$1,080.01 | \$429.85 | \$0.00 | \$429.85 |
| 935-454-76 | 13560 | 1 | 243 | 9 | 1 | | 922 | 0.0558 | 0.0558 | \$1,080.01 | \$429.85 | \$0.00 | \$429.85 |
| 935-454-77 | 13560 | 1 | 244 | 9 | 1 | | 922 | 0.0558 | 0.0558 | \$1,080.01 | \$429.85 | \$0.00 | \$429.85 |
| 935-454-78 | 13560 | 1 | 245 | 9 | 1 | | 922 | 0.0558 | 0.0558 | \$1,080.01 | \$429.85 | \$0.00 | \$429.85 |
| 935-454-79 | 13560 | 1 | 246 | 9 | 1 | | 922 | 0.0558 | 0.0558 | \$1,080.01 | \$429.85 | \$0.00 | \$429.85 |
| 935-454-80 | 13560 | P2 | 124 | 9 | 1 | | 918 | 0.0601 | 0.0601 | \$1,080.01 | \$429.85 | \$0.00 | \$429.85 |
| 935-454-81 | 13560 | P2 | 125 | 9 | 1 | | 918 | 0.0601 | 0.0601 | \$1,080.01 | \$429.85 | \$0.00 | \$429.85 |
| 935-454-82 | 13560 | P2 | 126 | 9 | 1 | | 1,007 | 0.0601 | 0.0601 | \$1,080.01 | \$429.85 | \$0.00 | \$429.85 |
| 935-454-83 | 13560 | P2 | 127 | 9 | 1 | | 1,007 | 0.0601 | 0.0601 | \$1,080.01 | \$429.85 | \$0.00 | \$429.85 |
| 935-454-84 | 13560 | P2 | 126 | 9 | 1 | | 1,188 | 0.0601 | 0.0601 | \$1,080.01 | \$429.85 | \$0.00 | \$429.85 |

**COMMUNITY FACILITIES DISTRICT NO. 87-5B
OF THE COUNTY OF ORANGE
(RANCHO SANTA MARGARITA)**

FISCAL YEAR 2012-13 SPECIAL TAX LEVY

8:46:38AM

| ASSESSOR PARCEL NUMBER | TRACT | LOT | UNIT | TAX CLASS | NBR UNITS | PERMIT DATE | BLDG SQ FT | PARCEL ACRES | TAXABLE ACRES | MAXIMUM | STEP 1 | STEP 2 | 2012-13 |
|------------------------------|-------|-----|------|--------------|--------------|----------------|---------------|-----------------|------------------|---------------------------------|-------------|-------------|-------------|
| | | | | | | | | | | TABLE 1/UNDEV SPECIAL TAX | SPECIAL TAX | SPECIAL TAX | SPECIAL TAX |
| 935-454-85 | 13560 | P2 | 129 | 9 | 1 | | 1,188 | 0.0601 | 0.0601 | \$1,080.01 | \$429.85 | \$0.00 | \$429.85 |
| 935-454-86 | 13560 | P2 | 130 | 10 | 1 | | 685 | 0.0601 | 0.0601 | \$863.10 | \$343.51 | \$0.00 | \$343.51 |
| 935-454-87 | 13560 | P2 | 131 | 10 | 1 | | 685 | 0.0601 | 0.0601 | \$863.10 | \$343.51 | \$0.00 | \$343.51 |
| 935-454-88 | 13560 | P2 | 132 | 9 | 1 | | 1,007 | 0.0601 | 0.0601 | \$1,080.01 | \$429.85 | \$0.00 | \$429.85 |
| 935-454-89 | 13560 | P2 | 133 | 9 | 1 | | 1,007 | 0.0601 | 0.0601 | \$1,080.01 | \$429.85 | \$0.00 | \$429.85 |
| 935-454-90 | 13560 | P2 | 134 | 9 | 1 | | 1,007 | 0.0601 | 0.0601 | \$1,080.01 | \$429.85 | \$0.00 | \$429.85 |
| 935-454-91 | 13560 | P2 | 135 | 9 | 1 | | 1,007 | 0.0601 | 0.0601 | \$1,080.01 | \$429.85 | \$0.00 | \$429.85 |
| 935-454-92 | 13560 | P2 | 136 | 10 | 1 | | 685 | 0.0601 | 0.0601 | \$863.10 | \$343.51 | \$0.00 | \$343.51 |
| 935-454-93 | 13560 | P2 | 137 | 10 | 1 | | 685 | 0.0601 | 0.0601 | \$863.10 | \$343.51 | \$0.00 | \$343.51 |
| 935-454-94 | 13560 | P2 | 138 | 9 | 1 | | 1,188 | 0.0601 | 0.0601 | \$1,080.01 | \$429.85 | \$0.00 | \$429.85 |
| 935-454-95 | 13560 | P2 | 139 | 9 | 1 | | 1,188 | 0.0601 | 0.0601 | \$1,080.01 | \$429.85 | \$0.00 | \$429.85 |
| 935-454-96 | 13560 | P2 | 140 | 9 | 1 | | 1,007 | 0.0601 | 0.0601 | \$1,080.01 | \$429.85 | \$0.00 | \$429.85 |
| 935-454-97 | 13560 | P2 | 141 | 9 | 1 | | 1,007 | 0.0601 | 0.0601 | \$1,080.01 | \$429.85 | \$0.00 | \$429.85 |
| 935-454-98 | 13560 | P2 | 142 | 9 | 1 | | 918 | 0.0601 | 0.0601 | \$1,080.01 | \$429.85 | \$0.00 | \$429.85 |
| 935-454-99 | 13560 | P2 | 143 | 9 | 1 | | 918 | 0.0601 | 0.0601 | \$1,080.01 | \$429.85 | \$0.00 | \$429.85 |
| 935-455-00 | 13560 | P2 | 164 | 9 | 1 | | 1,158 | 0.0601 | 0.0601 | \$1,080.01 | \$429.85 | \$0.00 | \$429.85 |
| 935-455-01 | 13560 | P2 | 165 | 9 | 1 | | 918 | 0.0601 | 0.0601 | \$1,080.01 | \$429.85 | \$0.00 | \$429.85 |
| 935-455-02 | 13560 | P2 | 166 | 9 | 1 | | 918 | 0.0601 | 0.0601 | \$1,080.01 | \$429.85 | \$0.00 | \$429.85 |
| 935-455-03 | 13560 | P2 | 167 | 9 | 1 | | 918 | 0.0601 | 0.0601 | \$1,080.01 | \$429.85 | \$0.00 | \$429.85 |
| 935-455-04 | 13560 | P2 | 251 | 9 | 1 | | 918 | 0.0601 | 0.0601 | \$1,080.01 | \$429.85 | \$0.00 | \$429.85 |
| 935-455-05 | 13560 | P2 | 252 | 9 | 1 | | 1,007 | 0.0601 | 0.0601 | \$1,080.01 | \$429.85 | \$0.00 | \$429.85 |
| 935-455-06 | 13560 | P2 | 253 | 9 | 1 | | 1,007 | 0.0601 | 0.0601 | \$1,080.01 | \$429.85 | \$0.00 | \$429.85 |
| 935-455-07 | 13560 | P2 | 254 | 9 | 1 | | 1,188 | 0.0601 | 0.0601 | \$1,080.01 | \$429.85 | \$0.00 | \$429.85 |
| 935-455-08 | 13560 | P2 | 255 | 9 | 1 | | 1,188 | 0.0601 | 0.0601 | \$1,080.01 | \$429.85 | \$0.00 | \$429.85 |
| 935-455-09 | 13560 | P2 | 256 | 9 | 1 | | 1,188 | 0.0601 | 0.0601 | \$1,080.01 | \$429.85 | \$0.00 | \$429.85 |
| 935-455-10 | 13560 | P2 | 257 | 9 | 1 | | 1,188 | 0.0601 | 0.0601 | \$1,080.01 | \$429.85 | \$0.00 | \$429.85 |
| 935-455-11 | 13560 | P2 | 258 | 9 | 1 | | 918 | 0.0601 | 0.0601 | \$1,080.01 | \$429.85 | \$0.00 | \$429.85 |
| 935-455-12 | 13560 | P2 | 259 | 9 | 1 | | 918 | 0.0601 | 0.0601 | \$1,080.01 | \$429.85 | \$0.00 | \$429.85 |
| 935-455-13 | 13560 | P2 | 260 | 9 | 1 | | 918 | 0.0601 | 0.0601 | \$1,080.01 | \$429.85 | \$0.00 | \$429.85 |
| 935-455-14 | 13560 | P2 | 261 | 9 | 1 | | 918 | 0.0601 | 0.0601 | \$1,080.01 | \$429.85 | \$0.00 | \$429.85 |
| 935-455-15 | 13560 | P2 | 262 | 9 | 1 | | 1,007 | 0.0601 | 0.0601 | \$1,080.01 | \$429.85 | \$0.00 | \$429.85 |
| 935-455-16 | 13560 | P2 | 263 | 9 | 1 | | 1,007 | 0.0601 | 0.0601 | \$1,080.01 | \$429.85 | \$0.00 | \$429.85 |
| 935-455-17 | 13560 | P2 | 264 | 9 | 1 | | 1,188 | 0.0601 | 0.0601 | \$1,080.01 | \$429.85 | \$0.00 | \$429.85 |
| 935-455-18 | 13560 | P2 | 265 | 9 | 1 | | 1,188 | 0.0601 | 0.0601 | \$1,080.01 | \$429.85 | \$0.00 | \$429.85 |
| 935-455-19 | 13560 | P2 | 266 | 10 | 1 | | 685 | 0.0601 | 0.0601 | \$863.10 | \$343.51 | \$0.00 | \$343.51 |

**COMMUNITY FACILITIES DISTRICT NO. 87-5B
OF THE COUNTY OF ORANGE
(RANCHO SANTA MARGARITA)**

FISCAL YEAR 2012-13 SPECIAL TAX LEVY

8:46:38AM

| ASSESSOR PARCEL NUMBER | TRACT | LOT | UNIT | TAX CLASS | NBR UNITS | PERMIT DATE | BLDG SQ FT | PARCEL ACRES | TAXABLE ACRES | MAXIMUM | STEP 1 | STEP 2 | 2012-13 |
|------------------------------|-------|-----|------|--------------|--------------|----------------|---------------|-----------------|------------------|---------------------------------|-------------|-------------|-------------|
| | | | | | | | | | | TABLE 1/UNDEV SPECIAL TAX | SPECIAL TAX | SPECIAL TAX | SPECIAL TAX |
| 935-455-20 | 13560 | P2 | 267 | 10 | 1 | | 685 | 0.0601 | 0.0601 | \$863.10 | \$343.51 | \$0.00 | \$343.51 |
| 935-455-21 | 13560 | P2 | 268 | 10 | 1 | | 685 | 0.0601 | 0.0601 | \$863.10 | \$343.51 | \$0.00 | \$343.51 |
| 935-455-22 | 13560 | P2 | 269 | 10 | 1 | | 685 | 0.0601 | 0.0601 | \$863.10 | \$343.51 | \$0.00 | \$343.51 |
| 935-455-23 | 13560 | P2 | 270 | 9 | 1 | | 1,188 | 0.0601 | 0.0601 | \$1,080.01 | \$429.85 | \$0.00 | \$429.85 |
| 935-455-24 | 13560 | P2 | 271 | 9 | 1 | | 1,188 | 0.0601 | 0.0601 | \$1,080.01 | \$429.85 | \$0.00 | \$429.85 |
| 935-455-25 | 13560 | P2 | 272 | 9 | 1 | | 1,007 | 0.0601 | 0.0601 | \$1,080.01 | \$429.85 | \$0.00 | \$429.85 |
| 935-455-26 | 13560 | P2 | 273 | 9 | 1 | | 1,007 | 0.0601 | 0.0601 | \$1,080.01 | \$429.85 | \$0.00 | \$429.85 |
| 935-455-27 | 13560 | P2 | 274 | 9 | 1 | | 918 | 0.0601 | 0.0601 | \$1,080.01 | \$429.85 | \$0.00 | \$429.85 |
| 935-455-28 | 13560 | P3 | 144 | 9 | 1 | 3/14/95 | 1,826 | 0.0474 | 0.0474 | \$1,080.01 | \$429.85 | \$0.00 | \$429.85 |
| 935-455-29 | 13560 | P3 | 145 | 9 | 1 | 3/14/95 | 1,826 | 0.0474 | 0.0474 | \$1,080.01 | \$429.85 | \$0.00 | \$429.85 |
| 935-455-30 | 13560 | P3 | 146 | 9 | 1 | 3/14/95 | 1,977 | 0.0474 | 0.0474 | \$1,080.01 | \$429.85 | \$0.00 | \$429.85 |
| 935-455-31 | 13560 | P3 | 147 | 9 | 1 | 3/14/95 | 1,977 | 0.0474 | 0.0474 | \$1,080.01 | \$429.85 | \$0.00 | \$429.85 |
| 935-455-32 | 13560 | P3 | 148 | 9 | 1 | 3/14/95 | 2,358 | 0.0474 | 0.0474 | \$1,080.01 | \$429.85 | \$0.00 | \$429.85 |
| 935-455-33 | 13560 | P3 | 149 | 9 | 1 | 3/14/95 | 2,358 | 0.0474 | 0.0474 | \$1,080.01 | \$429.85 | \$0.00 | \$429.85 |
| 935-455-34 | 13560 | P3 | 150 | 10 | 1 | 3/14/95 | 1,353 | 0.0474 | 0.0474 | \$863.10 | \$343.51 | \$0.00 | \$343.51 |
| 935-455-35 | 13560 | P3 | 151 | 10 | 1 | 3/14/95 | 1,353 | 0.0474 | 0.0474 | \$863.10 | \$343.51 | \$0.00 | \$343.51 |
| 935-455-36 | 13560 | P3 | 152 | 9 | 1 | 3/14/95 | 1,977 | 0.0474 | 0.0474 | \$1,080.01 | \$429.85 | \$0.00 | \$429.85 |
| 935-455-37 | 13560 | P3 | 153 | 9 | 1 | 3/14/95 | 1,977 | 0.0474 | 0.0474 | \$1,080.01 | \$429.85 | \$0.00 | \$429.85 |
| 935-455-38 | 13560 | P3 | 154 | 9 | 1 | 3/14/95 | 1,977 | 0.0474 | 0.0474 | \$1,080.01 | \$429.85 | \$0.00 | \$429.85 |
| 935-455-39 | 13560 | P3 | 155 | 9 | 1 | 3/14/95 | 1,977 | 0.0474 | 0.0474 | \$1,080.01 | \$429.85 | \$0.00 | \$429.85 |
| 935-455-40 | 13560 | P3 | 156 | 10 | 1 | 3/14/95 | 1,353 | 0.0474 | 0.0474 | \$863.10 | \$343.51 | \$0.00 | \$343.51 |
| 935-455-41 | 13560 | P3 | 157 | 10 | 1 | 3/14/95 | 1,353 | 0.0474 | 0.0474 | \$863.10 | \$343.51 | \$0.00 | \$343.51 |
| 935-455-42 | 13560 | P3 | 158 | 9 | 1 | 3/14/95 | 2,358 | 0.0474 | 0.0474 | \$1,080.01 | \$429.85 | \$0.00 | \$429.85 |
| 935-455-43 | 13560 | P3 | 159 | 9 | 1 | 3/14/95 | 2,358 | 0.0474 | 0.0474 | \$1,080.01 | \$429.85 | \$0.00 | \$429.85 |
| 935-455-44 | 13560 | P3 | 160 | 9 | 1 | 3/14/95 | 1,977 | 0.0474 | 0.0474 | \$1,080.01 | \$429.85 | \$0.00 | \$429.85 |
| 935-455-45 | 13560 | P3 | 161 | 9 | 1 | 3/14/95 | 1,977 | 0.0474 | 0.0474 | \$1,080.01 | \$429.85 | \$0.00 | \$429.85 |
| 935-455-46 | 13560 | P3 | 162 | 9 | 1 | 3/14/95 | 1,826 | 0.0474 | 0.0474 | \$1,080.01 | \$429.85 | \$0.00 | \$429.85 |
| 935-455-47 | 13560 | P3 | 163 | 9 | 1 | 3/14/95 | 1,826 | 0.0474 | 0.0474 | \$1,080.01 | \$429.85 | \$0.00 | \$429.85 |
| 935-455-48 | 13560 | P3 | 168 | 9 | 1 | 3/14/95 | 1,826 | 0.0474 | 0.0474 | \$1,080.01 | \$429.85 | \$0.00 | \$429.85 |
| 935-455-49 | 13560 | P3 | 169 | 9 | 1 | 3/14/95 | 1,826 | 0.0474 | 0.0474 | \$1,080.01 | \$429.85 | \$0.00 | \$429.85 |
| 935-455-50 | 13560 | P3 | 170 | 9 | 1 | 3/14/95 | 1,826 | 0.0474 | 0.0474 | \$1,080.01 | \$429.85 | \$0.00 | \$429.85 |
| 935-455-51 | 13560 | P3 | 171 | 9 | 1 | 3/14/95 | 1,826 | 0.0474 | 0.0474 | \$1,080.01 | \$429.85 | \$0.00 | \$429.85 |
| 935-455-52 | 13560 | 3 | 172 | 9 | 1 | 8/15/95 | 911 | 0.0474 | 0.0474 | \$1,080.01 | \$429.85 | \$0.00 | \$429.85 |
| 935-455-53 | 13560 | 3 | 173 | 9 | 1 | 8/15/95 | 992 | 0.0474 | 0.0474 | \$1,080.01 | \$429.85 | \$0.00 | \$429.85 |
| 935-455-54 | 13560 | 3 | 174 | 9 | 1 | 8/15/95 | 992 | 0.0474 | 0.0474 | \$1,080.01 | \$429.85 | \$0.00 | \$429.85 |

**COMMUNITY FACILITIES DISTRICT NO. 87-5B
OF THE COUNTY OF ORANGE
(RANCHO SANTA MARGARITA)**

FISCAL YEAR 2012-13 SPECIAL TAX LEVY

8:46:38AM

| ASSESSOR PARCEL NUMBER | TRACT | LOT | UNIT | TAX CLASS | NBR UNITS | PERMIT DATE | BLDG SQ FT | PARCEL ACRES | TAXABLE ACRES | MAXIMUM | STEP 1 | STEP 2 | 2012-13 |
|------------------------------|-------|-----|------|--------------|--------------|----------------|---------------|-----------------|------------------|---------------------------------|-------------|-------------|-------------|
| | | | | | | | | | | TABLE 1/UNDEV SPECIAL TAX | SPECIAL TAX | SPECIAL TAX | SPECIAL TAX |
| 935-455-55 | 13560 | 3 | 175 | 9 | 1 | 8/15/95 | 1,170 | 0.0474 | 0.0474 | \$1,080.01 | \$429.85 | \$0.00 | \$429.85 |
| 935-455-56 | 13560 | 3 | 176 | 9 | 1 | 8/15/95 | 1,170 | 0.0474 | 0.0474 | \$1,080.01 | \$429.85 | \$0.00 | \$429.85 |
| 935-455-57 | 13560 | 3 | 177 | 10 | 1 | 8/15/95 | 668 | 0.0474 | 0.0474 | \$863.10 | \$343.51 | \$0.00 | \$343.51 |
| 935-455-58 | 13560 | 3 | 178 | 10 | 1 | 8/15/95 | 668 | 0.0474 | 0.0474 | \$863.10 | \$343.51 | \$0.00 | \$343.51 |
| 935-455-59 | 13560 | 3 | 179 | 10 | 1 | 8/15/95 | 668 | 0.0474 | 0.0474 | \$863.10 | \$343.51 | \$0.00 | \$343.51 |
| 935-455-60 | 13560 | 3 | 180 | 10 | 1 | 8/15/95 | 668 | 0.0474 | 0.0474 | \$863.10 | \$343.51 | \$0.00 | \$343.51 |
| 935-455-61 | 13560 | 3 | 181 | 9 | 1 | 8/15/95 | 1,170 | 0.0474 | 0.0474 | \$1,080.01 | \$429.85 | \$0.00 | \$429.85 |
| 935-455-62 | 13560 | 3 | 182 | 9 | 1 | 8/15/95 | 1,170 | 0.0474 | 0.0474 | \$1,080.01 | \$429.85 | \$0.00 | \$429.85 |
| 935-455-63 | 13560 | 3 | 183 | 9 | 1 | 8/15/95 | 992 | 0.0474 | 0.0474 | \$1,080.01 | \$429.85 | \$0.00 | \$429.85 |
| 935-455-64 | 13560 | 3 | 184 | 9 | 1 | 8/15/95 | 992 | 0.0474 | 0.0474 | \$1,080.01 | \$429.85 | \$0.00 | \$429.85 |
| 935-455-65 | 13560 | 3 | 185 | 9 | 1 | 8/15/95 | 911 | 0.0474 | 0.0474 | \$1,080.01 | \$429.85 | \$0.00 | \$429.85 |
| 935-455-66 | 13560 | 3 | 186 | 9 | 1 | 8/15/95 | 911 | 0.0474 | 0.0474 | \$1,080.01 | \$429.85 | \$0.00 | \$429.85 |
| 935-455-67 | 13560 | 3 | 187 | 9 | 1 | 5/30/95 | 911 | 0.0474 | 0.0474 | \$1,080.01 | \$429.85 | \$0.00 | \$429.85 |
| 935-455-68 | 13560 | 3 | 188 | 9 | 1 | 5/30/95 | 992 | 0.0474 | 0.0474 | \$1,080.01 | \$429.85 | \$0.00 | \$429.85 |
| 935-455-69 | 13560 | 3 | 189 | 9 | 1 | 5/30/95 | 992 | 0.0474 | 0.0474 | \$1,080.01 | \$429.85 | \$0.00 | \$429.85 |
| 935-455-70 | 13560 | 3 | 190 | 9 | 1 | 5/30/95 | 1,170 | 0.0474 | 0.0474 | \$1,080.01 | \$429.85 | \$0.00 | \$429.85 |
| 935-455-71 | 13560 | 3 | 191 | 9 | 1 | 5/30/95 | 1,170 | 0.0474 | 0.0474 | \$1,080.01 | \$429.85 | \$0.00 | \$429.85 |
| 935-455-72 | 13560 | 3 | 192 | 9 | 1 | 5/30/95 | 1,170 | 0.0474 | 0.0474 | \$1,080.01 | \$429.85 | \$0.00 | \$429.85 |
| 935-455-73 | 13560 | 3 | 193 | 9 | 1 | 5/30/95 | 1,170 | 0.0474 | 0.0474 | \$1,080.01 | \$429.85 | \$0.00 | \$429.85 |
| 935-455-74 | 13560 | 3 | 194 | 9 | 1 | 5/30/95 | 911 | 0.0474 | 0.0474 | \$1,080.01 | \$429.85 | \$0.00 | \$429.85 |
| 935-455-75 | 13560 | 3 | 195 | 9 | 1 | 5/30/95 | 992 | 0.0474 | 0.0474 | \$1,080.01 | \$429.85 | \$0.00 | \$429.85 |
| 935-455-76 | 13560 | 3 | 196 | 9 | 1 | 5/30/95 | 992 | 0.0474 | 0.0474 | \$1,080.01 | \$429.85 | \$0.00 | \$429.85 |
| 935-455-77 | 13560 | 3 | 197 | 9 | 1 | 5/30/95 | 1,170 | 0.0474 | 0.0474 | \$1,080.01 | \$429.85 | \$0.00 | \$429.85 |
| 935-455-78 | 13560 | 3 | 198 | 9 | 1 | 5/30/95 | 1,170 | 0.0474 | 0.0474 | \$1,080.01 | \$429.85 | \$0.00 | \$429.85 |
| 935-455-79 | 13560 | 3 | 199 | 9 | 1 | 5/30/95 | 1,170 | 0.0474 | 0.0474 | \$1,080.01 | \$429.85 | \$0.00 | \$429.85 |
| 935-455-80 | 13560 | 3 | 200 | 9 | 1 | 5/30/95 | 1,170 | 0.0474 | 0.0474 | \$1,080.01 | \$429.85 | \$0.00 | \$429.85 |
| 935-455-81 | 13560 | 3 | 247 | 9 | 1 | 8/28/95 | 911 | 0.0474 | 0.0474 | \$1,080.01 | \$429.85 | \$0.00 | \$429.85 |
| 935-455-82 | 13560 | 3 | 248 | 9 | 1 | 8/28/95 | 911 | 0.0474 | 0.0474 | \$1,080.01 | \$429.85 | \$0.00 | \$429.85 |
| 935-455-83 | 13560 | 3 | 249 | 9 | 1 | 8/25/95 | 911 | 0.0474 | 0.0474 | \$1,080.01 | \$429.85 | \$0.00 | \$429.85 |
| 935-455-84 | 13560 | 3 | 250 | 9 | 1 | 8/25/95 | 911 | 0.0474 | 0.0474 | \$1,080.01 | \$429.85 | \$0.00 | \$429.85 |
| 937-850-91 | 13933 | 1 | 1 | 6 | 1 | | 1,400 | 0.0760 | 0.0760 | \$1,781.00 | \$708.84 | \$0.00 | \$708.84 |
| 937-850-92 | 13933 | 1 | 2 | 7 | 1 | | 1,311 | 0.0760 | 0.0760 | \$1,511.56 | \$601.60 | \$0.00 | \$601.60 |
| 937-850-93 | 13933 | 1 | 3 | 7 | 1 | | 1,213 | 0.0760 | 0.0760 | \$1,511.56 | \$601.60 | \$0.00 | \$601.60 |
| 937-850-94 | 13933 | 1 | 4 | 7 | 1 | | 1,125 | 0.0760 | 0.0760 | \$1,511.56 | \$601.60 | \$0.00 | \$601.60 |
| 937-850-95 | 13933 | 1 | 5 | 6 | 1 | | 1,400 | 0.0760 | 0.0760 | \$1,781.00 | \$708.84 | \$0.00 | \$708.84 |

**COMMUNITY FACILITIES DISTRICT NO. 87-5B
OF THE COUNTY OF ORANGE
(RANCHO SANTA MARGARITA)**

FISCAL YEAR 2012-13 SPECIAL TAX LEVY

8:46:38AM

| ASSESSOR PARCEL NUMBER | TRACT | LOT | UNIT | TAX CLASS | NBR UNITS | PERMIT DATE | BLDG SQ FT | PARCEL ACRES | TAXABLE ACRES | MAXIMUM TABLE 1/UNDEV SPECIAL TAX | STEP 1 SPECIAL TAX | STEP 2 SPECIAL TAX | 2012-13 SPECIAL TAX |
|---------------------------------------|--------------|------------|-------------|----------------------|----------------------|------------------------|-----------------------|-------------------------|--------------------------|--|-------------------------------|-------------------------------|--------------------------------|
| 937-850-96 | 13933 | 1 | 6 | 6 | 1 | | 1,400 | 0.0760 | 0.0760 | \$1,781.00 | \$708.84 | \$0.00 | \$708.84 |
| 937-850-97 | 13933 | 1 | 7 | 6 | 1 | | 1,400 | 0.0760 | 0.0760 | \$1,781.00 | \$708.84 | \$0.00 | \$708.84 |
| 937-850-98 | 13933 | 1 | 8 | 6 | 1 | | 1,400 | 0.0760 | 0.0760 | \$1,781.00 | \$708.84 | \$0.00 | \$708.84 |
| 937-850-99 | 13933 | 1 | 9 | 6 | 1 | | 1,400 | 0.0760 | 0.0760 | \$1,781.00 | \$708.84 | \$0.00 | \$708.84 |
| 937-851-00 | 13933 | 1 | 10 | 7 | 1 | | 1,311 | 0.0760 | 0.0760 | \$1,511.56 | \$601.60 | \$0.00 | \$601.60 |
| 937-851-01 | 13933 | 1 | 11 | 6 | 1 | | 1,400 | 0.0760 | 0.0760 | \$1,781.00 | \$708.84 | \$0.00 | \$708.84 |
| 937-851-02 | 13933 | 1 | 12 | 6 | 1 | | 1,400 | 0.0760 | 0.0760 | \$1,781.00 | \$708.84 | \$0.00 | \$708.84 |
| 937-851-03 | 13933 | 1 | 13 | 6 | 1 | | 1,400 | 0.0760 | 0.0760 | \$1,781.00 | \$708.84 | \$0.00 | \$708.84 |
| 937-851-04 | 13933 | 1 | 14 | 6 | 1 | | 1,400 | 0.0760 | 0.0760 | \$1,781.00 | \$708.84 | \$0.00 | \$708.84 |
| 937-851-05 | 13933 | 1 | 15 | 7 | 1 | | 1,311 | 0.0760 | 0.0760 | \$1,511.56 | \$601.60 | \$0.00 | \$601.60 |
| 937-851-06 | 13933 | 1 | 16 | 7 | 1 | | 1,125 | 0.0760 | 0.0760 | \$1,511.56 | \$601.60 | \$0.00 | \$601.60 |
| 937-851-07 | 13933 | 1 | 17 | 7 | 1 | | 1,213 | 0.0760 | 0.0760 | \$1,511.56 | \$601.60 | \$0.00 | \$601.60 |
| 937-851-08 | 13933 | 1 | 18 | 7 | 1 | | 1,311 | 0.0760 | 0.0760 | \$1,511.56 | \$601.60 | \$0.00 | \$601.60 |
| 937-851-09 | 13933 | 1 | 19 | 7 | 1 | | 1,311 | 0.0760 | 0.0760 | \$1,511.56 | \$601.60 | \$0.00 | \$601.60 |
| 937-851-10 | 13933 | 1 | 20 | 6 | 1 | | 1,400 | 0.0760 | 0.0760 | \$1,781.00 | \$708.84 | \$0.00 | \$708.84 |
| 937-851-11 | 13933 | 1 | 21 | 6 | 1 | | 1,400 | 0.0760 | 0.0760 | \$1,781.00 | \$708.84 | \$0.00 | \$708.84 |
| 937-851-12 | 13933 | 1 | 22 | 6 | 1 | | 1,400 | 0.0760 | 0.0760 | \$1,781.00 | \$708.84 | \$0.00 | \$708.84 |
| 937-851-13 | 13933 | 1 | 23 | 6 | 1 | | 1,400 | 0.0760 | 0.0760 | \$1,781.00 | \$708.84 | \$0.00 | \$708.84 |
| 937-851-14 | 13933 | 1 | 24 | 6 | 1 | | 1,400 | 0.0760 | 0.0760 | \$1,781.00 | \$708.84 | \$0.00 | \$708.84 |
| 937-851-15 | 13933 | 1 | 25 | 6 | 1 | | 1,400 | 0.0760 | 0.0760 | \$1,781.00 | \$708.84 | \$0.00 | \$708.84 |
| 937-851-16 | 13933 | 1 | 26 | 6 | 1 | | 1,400 | 0.0760 | 0.0760 | \$1,781.00 | \$708.84 | \$0.00 | \$708.84 |
| 937-851-17 | 13933 | 1 | 27 | 6 | 1 | | 1,400 | 0.0760 | 0.0760 | \$1,781.00 | \$708.84 | \$0.00 | \$708.84 |
| 937-851-18 | 13933 | 1 | 28 | 6 | 1 | | 1,400 | 0.0760 | 0.0760 | \$1,781.00 | \$708.84 | \$0.00 | \$708.84 |
| 937-851-19 | 13933 | 1 | 29 | 6 | 1 | | 1,400 | 0.0760 | 0.0760 | \$1,781.00 | \$708.84 | \$0.00 | \$708.84 |
| 937-851-20 | 13933 | 1 | 30 | 6 | 1 | | 1,400 | 0.0760 | 0.0760 | \$1,781.00 | \$708.84 | \$0.00 | \$708.84 |
| 937-851-21 | 13933 | 1 | 31 | 6 | 1 | | 1,400 | 0.0760 | 0.0760 | \$1,781.00 | \$708.84 | \$0.00 | \$708.84 |
| 937-851-22 | 13933 | 1 | 32 | 6 | 1 | | 1,400 | 0.0760 | 0.0760 | \$1,781.00 | \$708.84 | \$0.00 | \$708.84 |
| 937-851-23 | 13933 | 1 | 33 | 6 | 1 | | 1,400 | 0.0760 | 0.0760 | \$1,781.00 | \$708.84 | \$0.00 | \$708.84 |
| 937-851-24 | 13933 | 1 | 34 | 7 | 1 | | 1,125 | 0.0760 | 0.0760 | \$1,511.56 | \$601.60 | \$0.00 | \$601.60 |
| 937-851-25 | 13933 | 1 | 35 | 7 | 1 | | 1,213 | 0.0760 | 0.0760 | \$1,511.56 | \$601.60 | \$0.00 | \$601.60 |
| 937-851-26 | 13933 | 1 | 36 | 7 | 1 | | 1,311 | 0.0760 | 0.0760 | \$1,511.56 | \$601.60 | \$0.00 | \$601.60 |
| 937-851-27 | 13933 | 1 | 37 | 6 | 1 | | 1,400 | 0.0760 | 0.0760 | \$1,781.00 | \$708.84 | \$0.00 | \$708.84 |
| 937-851-28 | 13933 | 2 | 38 | 6 | 1 | | 1,400 | 0.0770 | 0.0770 | \$1,781.00 | \$708.84 | \$0.00 | \$708.84 |
| 937-851-29 | 13933 | 2 | 39 | 6 | 1 | | 1,400 | 0.0770 | 0.0770 | \$1,781.00 | \$708.84 | \$0.00 | \$708.84 |
| 937-851-30 | 13933 | 2 | 40 | 6 | 1 | | 1,400 | 0.0770 | 0.0770 | \$1,781.00 | \$708.84 | \$0.00 | \$708.84 |

**COMMUNITY FACILITIES DISTRICT NO. 87-5B
OF THE COUNTY OF ORANGE
(RANCHO SANTA MARGARITA)**

FISCAL YEAR 2012-13 SPECIAL TAX LEVY

8:46:38AM

| ASSESSOR PARCEL NUMBER | TRACT | LOT | UNIT | TAX CLASS | NBR UNITS | PERMIT DATE | BLDG SQ FT | PARCEL ACRES | TAXABLE ACRES | MAXIMUM TABLE 1/UNDEV SPECIAL TAX | STEP 1 SPECIAL TAX | STEP 2 SPECIAL TAX | 2012-13 SPECIAL TAX |
|---------------------------------------|--------------|------------|-------------|----------------------|----------------------|------------------------|-----------------------|-------------------------|--------------------------|--|-------------------------------|-------------------------------|--------------------------------|
| 937-851-31 | 13933 | 2 | 41 | 6 | 1 | | 1,400 | 0.0770 | 0.0770 | \$1,781.00 | \$708.84 | \$0.00 | \$708.84 |
| 937-851-32 | 13933 | 2 | 42 | 7 | 1 | | 1,311 | 0.0770 | 0.0770 | \$1,511.56 | \$601.60 | \$0.00 | \$601.60 |
| 937-851-33 | 13933 | 2 | 43 | 7 | 1 | | 1,311 | 0.0770 | 0.0770 | \$1,511.56 | \$601.60 | \$0.00 | \$601.60 |
| 937-851-34 | 13933 | 2 | 44 | 7 | 1 | | 1,213 | 0.0770 | 0.0770 | \$1,511.56 | \$601.60 | \$0.00 | \$601.60 |
| 937-851-35 | 13933 | 2 | 45 | 7 | 1 | | 1,125 | 0.0770 | 0.0770 | \$1,511.56 | \$601.60 | \$0.00 | \$601.60 |
| 937-851-36 | 13933 | 2 | 46 | 6 | 1 | | 1,400 | 0.0770 | 0.0770 | \$1,781.00 | \$708.84 | \$0.00 | \$708.84 |
| 937-851-37 | 13933 | 2 | 47 | 6 | 1 | | 1,400 | 0.0770 | 0.0770 | \$1,781.00 | \$708.84 | \$0.00 | \$708.84 |
| 937-851-38 | 13933 | 2 | 48 | 7 | 1 | | 1,311 | 0.0770 | 0.0770 | \$1,511.56 | \$601.60 | \$0.00 | \$601.60 |
| 937-851-39 | 13933 | 2 | 49 | 7 | 1 | | 1,213 | 0.0770 | 0.0770 | \$1,511.56 | \$601.60 | \$0.00 | \$601.60 |
| 937-851-40 | 13933 | 2 | 50 | 7 | 1 | | 1,125 | 0.0770 | 0.0770 | \$1,511.56 | \$601.60 | \$0.00 | \$601.60 |
| 937-851-41 | 13933 | 2 | 51 | 7 | 1 | | 1,125 | 0.0770 | 0.0770 | \$1,511.56 | \$601.60 | \$0.00 | \$601.60 |
| 937-851-42 | 13933 | 2 | 52 | 7 | 1 | | 1,213 | 0.0770 | 0.0770 | \$1,511.56 | \$601.60 | \$0.00 | \$601.60 |
| 937-851-43 | 13933 | 2 | 53 | 7 | 1 | | 1,311 | 0.0770 | 0.0770 | \$1,511.56 | \$601.60 | \$0.00 | \$601.60 |
| 937-851-44 | 13933 | 2 | 54 | 6 | 1 | | 1,400 | 0.0770 | 0.0770 | \$1,781.00 | \$708.84 | \$0.00 | \$708.84 |
| 937-851-45 | 13933 | 2 | 55 | 6 | 1 | | 1,400 | 0.0770 | 0.0770 | \$1,781.00 | \$708.84 | \$0.00 | \$708.84 |
| 937-851-46 | 13933 | 2 | 56 | 7 | 1 | | 1,125 | 0.0770 | 0.0770 | \$1,511.56 | \$601.60 | \$0.00 | \$601.60 |
| 937-851-47 | 13933 | 2 | 57 | 7 | 1 | | 1,213 | 0.0770 | 0.0770 | \$1,511.56 | \$601.60 | \$0.00 | \$601.60 |
| 937-851-48 | 13933 | 2 | 58 | 7 | 1 | | 1,311 | 0.0770 | 0.0770 | \$1,511.56 | \$601.60 | \$0.00 | \$601.60 |
| 937-851-49 | 13933 | 2 | 59 | 7 | 1 | | 1,311 | 0.0770 | 0.0770 | \$1,511.56 | \$601.60 | \$0.00 | \$601.60 |
| 937-851-50 | 13933 | 2 | 60 | 6 | 1 | | 1,400 | 0.0770 | 0.0770 | \$1,781.00 | \$708.84 | \$0.00 | \$708.84 |
| 937-851-51 | 13933 | 2 | 61 | 6 | 1 | | 1,400 | 0.0770 | 0.0770 | \$1,781.00 | \$708.84 | \$0.00 | \$708.84 |
| 937-851-52 | 13933 | 2 | 62 | 6 | 1 | | 1,400 | 0.0770 | 0.0770 | \$1,781.00 | \$708.84 | \$0.00 | \$708.84 |
| 937-851-53 | 13933 | 2 | 63 | 6 | 1 | | 1,400 | 0.0770 | 0.0770 | \$1,781.00 | \$708.84 | \$0.00 | \$708.84 |
| 937-851-54 | 13933 | 2 | 64 | 6 | 1 | | 1,400 | 0.0770 | 0.0770 | \$1,781.00 | \$708.84 | \$0.00 | \$708.84 |
| 937-851-55 | 13933 | 2 | 65 | 6 | 1 | | 1,400 | 0.0770 | 0.0770 | \$1,781.00 | \$708.84 | \$0.00 | \$708.84 |
| 937-851-56 | 13933 | 2 | 66 | 6 | 1 | | 1,400 | 0.0770 | 0.0770 | \$1,781.00 | \$708.84 | \$0.00 | \$708.84 |
| 937-851-57 | 13933 | 2 | 67 | 7 | 1 | | 1,311 | 0.0770 | 0.0770 | \$1,511.56 | \$601.60 | \$0.00 | \$601.60 |
| 937-851-58 | 13933 | 2 | 68 | 7 | 1 | | 1,213 | 0.0770 | 0.0770 | \$1,511.56 | \$601.60 | \$0.00 | \$601.60 |
| 937-851-59 | 13933 | 2 | 69 | 7 | 1 | | 1,125 | 0.0770 | 0.0770 | \$1,511.56 | \$601.60 | \$0.00 | \$601.60 |
| 937-851-60 | 13933 | 2 | 70 | 7 | 1 | | 1,125 | 0.0770 | 0.0770 | \$1,511.56 | \$601.60 | \$0.00 | \$601.60 |
| 937-851-61 | 13933 | 2 | 71 | 7 | 1 | | 1,213 | 0.0770 | 0.0770 | \$1,511.56 | \$601.60 | \$0.00 | \$601.60 |
| 937-851-62 | 13933 | 2 | 72 | 7 | 1 | | 1,311 | 0.0770 | 0.0770 | \$1,511.56 | \$601.60 | \$0.00 | \$601.60 |
| 937-851-63 | 13933 | 2 | 73 | 6 | 1 | | 1,400 | 0.0770 | 0.0770 | \$1,781.00 | \$708.84 | \$0.00 | \$708.84 |
| 937-851-64 | 13933 | 2 | 74 | 6 | 1 | | 1,400 | 0.0770 | 0.0770 | \$1,781.00 | \$708.84 | \$0.00 | \$708.84 |
| 937-851-65 | 13933 | 2 | 75 | 6 | 1 | | 1,400 | 0.0770 | 0.0770 | \$1,781.00 | \$708.84 | \$0.00 | \$708.84 |

**COMMUNITY FACILITIES DISTRICT NO. 87-5B
OF THE COUNTY OF ORANGE
(RANCHO SANTA MARGARITA)**

FISCAL YEAR 2012-13 SPECIAL TAX LEVY

8:46:38AM

| ASSESSOR PARCEL NUMBER | TRACT | LOT | UNIT | TAX CLASS | NBR UNITS | PERMIT DATE | BLDG SQ FT | PARCEL ACRES | TAXABLE ACRES | MAXIMUM TABLE 1/UNDEV SPECIAL TAX | STEP 1 SPECIAL TAX | STEP 2 SPECIAL TAX | 2012-13 SPECIAL TAX |
|---------------------------------------|--------------|------------|-------------|----------------------|----------------------|------------------------|-----------------------|-------------------------|--------------------------|--|-------------------------------|-------------------------------|--------------------------------|
| 937-851-66 | 13933 | 2 | 76 | 6 | 1 | | 1,400 | 0.0770 | 0.0770 | \$1,781.00 | \$708.84 | \$0.00 | \$708.84 |
| 937-851-67 | 13933 | 2 | 77 | 7 | 1 | | 1,311 | 0.0770 | 0.0770 | \$1,511.56 | \$601.60 | \$0.00 | \$601.60 |
| 937-851-68 | 13933 | 2 | 78 | 7 | 1 | | 1,213 | 0.0770 | 0.0770 | \$1,511.56 | \$601.60 | \$0.00 | \$601.60 |
| 937-851-69 | 13933 | 2 | 79 | 7 | 1 | | 1,125 | 0.0770 | 0.0770 | \$1,511.56 | \$601.60 | \$0.00 | \$601.60 |
| 937-851-70 | 13933 | 2 | 80 | 6 | 1 | | 1,400 | 0.0770 | 0.0770 | \$1,781.00 | \$708.84 | \$0.00 | \$708.84 |
| 937-851-71 | 13933 | 2 | 81 | 6 | 1 | | 1,400 | 0.0770 | 0.0770 | \$1,781.00 | \$708.84 | \$0.00 | \$708.84 |
| 937-851-72 | 13933 | 2 | 82 | 6 | 1 | | 1,400 | 0.0770 | 0.0770 | \$1,781.00 | \$708.84 | \$0.00 | \$708.84 |
| 937-851-73 | 13933 | 2 | 83 | 7 | 1 | | 1,311 | 0.0770 | 0.0770 | \$1,511.56 | \$601.60 | \$0.00 | \$601.60 |
| 937-851-74 | 13933 | 2 | 84 | 7 | 1 | | 1,213 | 0.0770 | 0.0770 | \$1,511.56 | \$601.60 | \$0.00 | \$601.60 |
| 937-851-75 | 13933 | 2 | 85 | 7 | 1 | | 1,125 | 0.0770 | 0.0770 | \$1,511.56 | \$601.60 | \$0.00 | \$601.60 |
| 937-851-76 | 13933 | 3 | 86 | 6 | 1 | | 1,400 | 0.0752 | 0.0752 | \$1,781.00 | \$708.84 | \$0.00 | \$708.84 |
| 937-851-77 | 13933 | 3 | 87 | 6 | 1 | | 1,400 | 0.0752 | 0.0752 | \$1,781.00 | \$708.84 | \$0.00 | \$708.84 |
| 937-851-78 | 13933 | 3 | 88 | 6 | 1 | | 1,400 | 0.0752 | 0.0752 | \$1,781.00 | \$708.84 | \$0.00 | \$708.84 |
| 937-851-79 | 13933 | 3 | 89 | 7 | 1 | | 1,311 | 0.0752 | 0.0752 | \$1,511.56 | \$601.60 | \$0.00 | \$601.60 |
| 937-851-80 | 13933 | 3 | 90 | 7 | 1 | | 1,213 | 0.0752 | 0.0752 | \$1,511.56 | \$601.60 | \$0.00 | \$601.60 |
| 937-851-81 | 13933 | 3 | 91 | 7 | 1 | | 1,125 | 0.0752 | 0.0752 | \$1,511.56 | \$601.60 | \$0.00 | \$601.60 |
| 937-851-82 | 13933 | 3 | 92 | 7 | 1 | | 1,125 | 0.0752 | 0.0752 | \$1,511.56 | \$601.60 | \$0.00 | \$601.60 |
| 937-851-83 | 13933 | 3 | 93 | 7 | 1 | | 1,213 | 0.0752 | 0.0752 | \$1,511.56 | \$601.60 | \$0.00 | \$601.60 |
| 937-851-84 | 13933 | 3 | 94 | 7 | 1 | | 1,311 | 0.0752 | 0.0752 | \$1,511.56 | \$601.60 | \$0.00 | \$601.60 |
| 937-851-85 | 13933 | 3 | 95 | 6 | 1 | | 1,400 | 0.0752 | 0.0752 | \$1,781.00 | \$708.84 | \$0.00 | \$708.84 |
| 937-851-86 | 13933 | 3 | 96 | 6 | 1 | | 1,400 | 0.0752 | 0.0752 | \$1,781.00 | \$708.84 | \$0.00 | \$708.84 |
| 937-851-87 | 13933 | 3 | 97 | 6 | 1 | | 1,400 | 0.0752 | 0.0752 | \$1,781.00 | \$708.84 | \$0.00 | \$708.84 |
| 937-851-88 | 13933 | 3 | 98 | 7 | 1 | | 1,311 | 0.0752 | 0.0752 | \$1,511.56 | \$601.60 | \$0.00 | \$601.60 |
| 937-851-89 | 13933 | 3 | 99 | 7 | 1 | | 1,213 | 0.0752 | 0.0752 | \$1,511.56 | \$601.60 | \$0.00 | \$601.60 |
| 937-851-90 | 13933 | 3 | 100 | 7 | 1 | | 1,125 | 0.0752 | 0.0752 | \$1,511.56 | \$601.60 | \$0.00 | \$601.60 |
| 937-851-91 | 13933 | 3 | 101 | 7 | 1 | | 1,125 | 0.0752 | 0.0752 | \$1,511.56 | \$601.60 | \$0.00 | \$601.60 |
| 937-851-92 | 13933 | 3 | 102 | 7 | 1 | | 1,213 | 0.0752 | 0.0752 | \$1,511.56 | \$601.60 | \$0.00 | \$601.60 |
| 937-851-93 | 13933 | 3 | 103 | 7 | 1 | | 1,311 | 0.0752 | 0.0752 | \$1,511.56 | \$601.60 | \$0.00 | \$601.60 |
| 937-851-94 | 13933 | 3 | 104 | 6 | 1 | | 1,400 | 0.0752 | 0.0752 | \$1,781.00 | \$708.84 | \$0.00 | \$708.84 |
| 937-851-95 | 13933 | 3 | 105 | 7 | 1 | | 1,125 | 0.0752 | 0.0752 | \$1,511.56 | \$601.60 | \$0.00 | \$601.60 |
| 937-851-96 | 13933 | 3 | 106 | 7 | 1 | | 1,213 | 0.0752 | 0.0752 | \$1,511.56 | \$601.60 | \$0.00 | \$601.60 |
| 937-851-97 | 13933 | 3 | 107 | 7 | 1 | | 1,311 | 0.0752 | 0.0752 | \$1,511.56 | \$601.60 | \$0.00 | \$601.60 |
| 937-851-98 | 13933 | 3 | 108 | 6 | 1 | | 1,400 | 0.0752 | 0.0752 | \$1,781.00 | \$708.84 | \$0.00 | \$708.84 |
| 937-851-99 | 13933 | 3 | 109 | 6 | 1 | | 1,400 | 0.0752 | 0.0752 | \$1,781.00 | \$708.84 | \$0.00 | \$708.84 |
| 937-852-00 | 13933 | 3 | 110 | 6 | 1 | | 1,400 | 0.0752 | 0.0752 | \$1,781.00 | \$708.84 | \$0.00 | \$708.84 |

**COMMUNITY FACILITIES DISTRICT NO. 87-5B
OF THE COUNTY OF ORANGE
(RANCHO SANTA MARGARITA)**

FISCAL YEAR 2012-13 SPECIAL TAX LEVY

8:46:38AM

| ASSESSOR PARCEL NUMBER | TRACT | LOT | UNIT | TAX CLASS | NBR UNITS | PERMIT DATE | BLDG SQ FT | PARCEL ACRES | TAXABLE ACRES | MAXIMUM | STEP 1 | STEP 2 | 2012-13 |
|------------------------------|-------|-----|------|--------------|--------------|----------------|---------------|-----------------|------------------|---------------------------------|-------------|-------------|-------------|
| | | | | | | | | | | TABLE 1/UNDEV SPECIAL TAX | SPECIAL TAX | SPECIAL TAX | SPECIAL TAX |
| 937-852-01 | 13933 | 3 | 111 | 6 | 1 | | 1,400 | 0.0752 | 0.0752 | \$1,781.00 | \$708.84 | \$0.00 | \$708.84 |
| 937-852-02 | 13933 | 3 | 112 | 6 | 1 | | 1,400 | 0.0752 | 0.0752 | \$1,781.00 | \$708.84 | \$0.00 | \$708.84 |
| 937-852-03 | 13933 | 3 | 113 | 6 | 1 | | 1,400 | 0.0752 | 0.0752 | \$1,781.00 | \$708.84 | \$0.00 | \$708.84 |
| 937-852-04 | 13933 | 3 | 114 | 7 | 1 | | 1,311 | 0.0752 | 0.0752 | \$1,511.56 | \$601.60 | \$0.00 | \$601.60 |
| 937-852-05 | 13933 | 3 | 115 | 7 | 1 | | 1,213 | 0.0752 | 0.0752 | \$1,511.56 | \$601.60 | \$0.00 | \$601.60 |
| 937-852-06 | 13933 | 3 | 116 | 7 | 1 | | 1,125 | 0.0752 | 0.0752 | \$1,511.56 | \$601.60 | \$0.00 | \$601.60 |
| 937-852-07 | 13933 | 3 | 117 | 7 | 1 | | 1,125 | 0.0752 | 0.0752 | \$1,511.56 | \$601.60 | \$0.00 | \$601.60 |
| 937-852-08 | 13933 | 3 | 118 | 7 | 1 | | 1,213 | 0.0752 | 0.0752 | \$1,511.56 | \$601.60 | \$0.00 | \$601.60 |
| 937-852-09 | 13933 | 3 | 119 | 7 | 1 | | 1,311 | 0.0752 | 0.0752 | \$1,511.56 | \$601.60 | \$0.00 | \$601.60 |
| 937-852-10 | 13933 | 3 | 120 | 7 | 1 | | 1,311 | 0.0752 | 0.0752 | \$1,511.56 | \$601.60 | \$0.00 | \$601.60 |
| 937-852-11 | 13933 | 3 | 121 | 6 | 1 | | 1,400 | 0.0752 | 0.0752 | \$1,781.00 | \$708.84 | \$0.00 | \$708.84 |
| 937-852-12 | 13933 | 3 | 122 | 6 | 1 | | 1,400 | 0.0752 | 0.0752 | \$1,781.00 | \$708.84 | \$0.00 | \$708.84 |
| 937-852-13 | 13933 | 3 | 123 | 6 | 1 | | 1,400 | 0.0752 | 0.0752 | \$1,781.00 | \$708.84 | \$0.00 | \$708.84 |
| 937-852-14 | 13933 | 3 | 124 | 6 | 1 | | 1,400 | 0.0752 | 0.0752 | \$1,781.00 | \$708.84 | \$0.00 | \$708.84 |
| 937-852-15 | 13933 | 4 | 125 | 7 | 1 | | 1,125 | 0.0578 | 0.0578 | \$1,511.56 | \$601.60 | \$0.00 | \$601.60 |
| 937-852-16 | 13933 | 4 | 126 | 7 | 1 | | 1,213 | 0.0578 | 0.0578 | \$1,511.56 | \$601.60 | \$0.00 | \$601.60 |
| 937-852-17 | 13933 | 4 | 127 | 7 | 1 | | 1,311 | 0.0578 | 0.0578 | \$1,511.56 | \$601.60 | \$0.00 | \$601.60 |
| 937-852-18 | 13933 | 4 | 128 | 6 | 1 | | 1,400 | 0.0578 | 0.0578 | \$1,781.00 | \$708.84 | \$0.00 | \$708.84 |
| 937-852-19 | 13933 | 4 | 129 | 6 | 1 | | 1,400 | 0.0578 | 0.0578 | \$1,781.00 | \$708.84 | \$0.00 | \$708.84 |
| 937-852-20 | 13933 | 4 | 130 | 6 | 1 | | 1,400 | 0.0578 | 0.0578 | \$1,781.00 | \$708.84 | \$0.00 | \$708.84 |
| 938-060-09 | 13294 | 4 | 21 | 5 | 1 | | 1,771 | 0.0747 | 0.0747 | \$1,835.80 | \$730.65 | \$0.00 | \$730.65 |
| 938-060-10 | 13294 | 4 | 22 | 5 | 1 | | 1,771 | 0.0747 | 0.0747 | \$1,835.80 | \$730.65 | \$0.00 | \$730.65 |
| 938-060-11 | 13294 | 4 | 23 | 5 | 1 | | 1,771 | 0.0747 | 0.0747 | \$1,835.80 | \$730.65 | \$0.00 | \$730.65 |
| 938-060-12 | 13294 | 4 | 24 | 6 | 1 | | 1,422 | 0.0747 | 0.0747 | \$1,781.00 | \$708.84 | \$0.00 | \$708.84 |
| 938-060-13 | 13294 | 4 | 25 | 5 | 1 | | 1,684 | 0.0747 | 0.0747 | \$1,835.80 | \$730.65 | \$0.00 | \$730.65 |
| 938-060-14 | 13294 | 4 | 26 | 5 | 1 | | 1,771 | 0.0747 | 0.0747 | \$1,835.80 | \$730.65 | \$0.00 | \$730.65 |
| 938-060-15 | 13294 | 4 | 27 | 6 | 1 | | 1,422 | 0.0747 | 0.0747 | \$1,781.00 | \$708.84 | \$0.00 | \$708.84 |
| 938-060-16 | 13294 | 4 | 28 | 5 | 1 | | 1,684 | 0.0747 | 0.0747 | \$1,835.80 | \$730.65 | \$0.00 | \$730.65 |
| 938-060-17 | 13294 | 4 | 29 | 5 | 1 | | 1,684 | 0.0747 | 0.0747 | \$1,835.80 | \$730.65 | \$0.00 | \$730.65 |
| 938-060-18 | 13294 | 4 | 30 | 5 | 1 | | 1,771 | 0.0747 | 0.0747 | \$1,835.80 | \$730.65 | \$0.00 | \$730.65 |
| 938-060-19 | 13294 | 4 | 31 | 5 | 1 | | 1,771 | 0.0747 | 0.0747 | \$1,835.80 | \$730.65 | \$0.00 | \$730.65 |
| 938-060-20 | 13294 | 4 | 32 | 5 | 1 | | 1,921 | 0.0747 | 0.0747 | \$1,835.80 | \$730.65 | \$0.00 | \$730.65 |
| 938-060-21 | 13294 | 4 | 33 | 5 | 1 | | 1,771 | 0.0747 | 0.0747 | \$1,835.80 | \$730.65 | \$0.00 | \$730.65 |
| 938-060-22 | 13294 | 4 | 34 | 6 | 1 | | 1,422 | 0.0747 | 0.0747 | \$1,781.00 | \$708.84 | \$0.00 | \$708.84 |
| 938-060-23 | 13294 | 4 | 35 | 5 | 1 | | 1,684 | 0.0747 | 0.0747 | \$1,835.80 | \$730.65 | \$0.00 | \$730.65 |

**COMMUNITY FACILITIES DISTRICT NO. 87-5B
OF THE COUNTY OF ORANGE
(RANCHO SANTA MARGARITA)**

FISCAL YEAR 2012-13 SPECIAL TAX LEVY

8:46:38AM

| ASSESSOR PARCEL NUMBER | TRACT | LOT | UNIT | TAX CLASS | NBR UNITS | PERMIT DATE | BLDG SQ FT | PARCEL ACRES | TAXABLE ACRES | MAXIMUM TABLE 1/UNDEV SPECIAL TAX | STEP 1 SPECIAL TAX | STEP 2 SPECIAL TAX | 2012-13 SPECIAL TAX |
|---------------------------------------|--------------|------------|-------------|----------------------|----------------------|------------------------|-----------------------|-------------------------|--------------------------|--|-------------------------------|-------------------------------|--------------------------------|
| 938-060-24 | 13294 | 4 | 36 | 5 | 1 | | 1,684 | 0.0747 | 0.0747 | \$1,835.80 | \$730.65 | \$0.00 | \$730.65 |
| 938-060-25 | 13294 | 4 | 37 | 5 | 1 | | 1,771 | 0.0747 | 0.0747 | \$1,835.80 | \$730.65 | \$0.00 | \$730.65 |
| 938-060-26 | 13294 | 4 | 38 | 5 | 1 | | 1,771 | 0.0747 | 0.0747 | \$1,835.80 | \$730.65 | \$0.00 | \$730.65 |
| 938-060-27 | 13294 | 4 | 39 | 6 | 1 | | 1,422 | 0.0747 | 0.0747 | \$1,781.00 | \$708.84 | \$0.00 | \$708.84 |
| 938-060-28 | 13294 | 4 | 40 | 5 | 1 | | 1,684 | 0.0747 | 0.0747 | \$1,835.80 | \$730.65 | \$0.00 | \$730.65 |
| 938-060-29 | 13294 | 2 | 48 | 5 | 1 | | 1,684 | 0.0853 | 0.0853 | \$1,835.80 | \$730.65 | \$0.00 | \$730.65 |
| 938-060-30 | 13294 | 2 | 49 | 5 | 1 | | 1,771 | 0.0853 | 0.0853 | \$1,835.80 | \$730.65 | \$0.00 | \$730.65 |
| 938-060-31 | 13294 | 2 | 50 | 5 | 1 | | 1,771 | 0.0853 | 0.0853 | \$1,835.80 | \$730.65 | \$0.00 | \$730.65 |
| 938-060-32 | 13294 | 2 | 51 | 5 | 1 | | 1,771 | 0.0853 | 0.0853 | \$1,835.80 | \$730.65 | \$0.00 | \$730.65 |
| 938-060-33 | 13294 | 2 | 52 | 5 | 1 | | 1,684 | 0.0853 | 0.0853 | \$1,835.80 | \$730.65 | \$0.00 | \$730.65 |
| 938-060-34 | 13294 | 2 | 53 | 5 | 1 | | 1,771 | 0.0853 | 0.0853 | \$1,835.80 | \$730.65 | \$0.00 | \$730.65 |
| 938-060-35 | 13294 | 2 | 54 | 5 | 1 | | 1,771 | 0.0853 | 0.0853 | \$1,835.80 | \$730.65 | \$0.00 | \$730.65 |
| 938-060-36 | 13294 | 2 | 55 | 6 | 1 | | 1,422 | 0.0853 | 0.0853 | \$1,781.00 | \$708.84 | \$0.00 | \$708.84 |
| 938-060-37 | 13294 | 2 | 56 | 6 | 1 | | 1,472 | 0.0853 | 0.0853 | \$1,781.00 | \$708.84 | \$0.00 | \$708.84 |
| 938-060-38 | 13294 | 2 | 57 | 5 | 1 | | 1,771 | 0.0853 | 0.0853 | \$1,835.80 | \$730.65 | \$0.00 | \$730.65 |
| 938-060-39 | 13294 | 2 | 58 | 5 | 1 | | 1,771 | 0.0853 | 0.0853 | \$1,835.80 | \$730.65 | \$0.00 | \$730.65 |
| 938-060-40 | 13294 | 2 | 59 | 5 | 1 | | 1,771 | 0.0853 | 0.0853 | \$1,835.80 | \$730.65 | \$0.00 | \$730.65 |
| 938-060-41 | 13294 | 2 | 60 | 5 | 1 | | 1,684 | 0.0853 | 0.0853 | \$1,835.80 | \$730.65 | \$0.00 | \$730.65 |
| 938-060-42 | 13294 | 2 | 61 | 5 | 1 | | 1,771 | 0.0853 | 0.0853 | \$1,835.80 | \$730.65 | \$0.00 | \$730.65 |
| 938-060-43 | 13294 | 2 | 62 | 5 | 1 | | 1,771 | 0.0853 | 0.0853 | \$1,835.80 | \$730.65 | \$0.00 | \$730.65 |
| 938-060-44 | 13294 | 2 | 63 | 6 | 1 | | 1,422 | 0.0853 | 0.0853 | \$1,781.00 | \$708.84 | \$0.00 | \$708.84 |
| 938-060-45 | 13294 | 2 | 64 | 5 | 1 | | 1,684 | 0.0853 | 0.0853 | \$1,835.80 | \$730.65 | \$0.00 | \$730.65 |
| 938-060-46 | 13294 | 2 | 138 | 5 | 1 | | 1,815 | 0.0853 | 0.0853 | \$1,835.80 | \$730.65 | \$0.00 | \$730.65 |
| 938-060-47 | 13294 | 2 | 139 | 5 | 1 | | 1,771 | 0.0853 | 0.0853 | \$1,835.80 | \$730.65 | \$0.00 | \$730.65 |
| 938-060-48 | 13294 | 1 | 41 | 5 | 1 | | 1,905 | 0.0814 | 0.0814 | \$1,835.80 | \$730.65 | \$0.00 | \$730.65 |
| 938-060-49 | 13294 | 1 | 42 | 6 | 1 | | 1,422 | 0.0814 | 0.0814 | \$1,781.00 | \$708.84 | \$0.00 | \$708.84 |
| 938-060-50 | 13294 | 1 | 43 | 5 | 1 | | 1,684 | 0.0814 | 0.0814 | \$1,835.80 | \$730.65 | \$0.00 | \$730.65 |
| 938-060-51 | 13294 | 1 | 44 | 5 | 1 | | 1,684 | 0.0814 | 0.0814 | \$1,835.80 | \$730.65 | \$0.00 | \$730.65 |
| 938-060-52 | 13294 | 1 | 45 | 5 | 1 | | 1,771 | 0.0814 | 0.0814 | \$1,835.80 | \$730.65 | \$0.00 | \$730.65 |
| 938-060-53 | 13294 | 1 | 46 | 5 | 1 | | 1,777 | 0.0814 | 0.0814 | \$1,835.80 | \$730.65 | \$0.00 | \$730.65 |
| 938-060-54 | 13294 | 1 | 47 | 5 | 1 | | 1,777 | 0.0814 | 0.0814 | \$1,835.80 | \$730.65 | \$0.00 | \$730.65 |
| 938-060-55 | 13294 | 3 | 65 | 5 | 1 | | 1,813 | 0.0723 | 0.0723 | \$1,835.80 | \$730.65 | \$0.00 | \$730.65 |
| 938-060-56 | 13294 | 3 | 66 | 5 | 1 | | 1,771 | 0.0723 | 0.0723 | \$1,835.80 | \$730.65 | \$0.00 | \$730.65 |
| 938-060-57 | 13294 | 3 | 67 | 5 | 1 | | 1,771 | 0.0723 | 0.0723 | \$1,835.80 | \$730.65 | \$0.00 | \$730.65 |
| 938-060-58 | 13294 | 3 | 68 | 5 | 1 | | 1,684 | 0.0723 | 0.0723 | \$1,835.80 | \$730.65 | \$0.00 | \$730.65 |

**COMMUNITY FACILITIES DISTRICT NO. 87-5B
OF THE COUNTY OF ORANGE
(RANCHO SANTA MARGARITA)**

FISCAL YEAR 2012-13 SPECIAL TAX LEVY

8:46:38AM

| ASSESSOR PARCEL NUMBER | TRACT | LOT | UNIT | TAX CLASS | NBR UNITS | PERMIT DATE | BLDG SQ FT | PARCEL ACRES | TAXABLE ACRES | MAXIMUM TABLE 1/UNDEV SPECIAL TAX | STEP 1 SPECIAL TAX | STEP 2 SPECIAL TAX | 2012-13 SPECIAL TAX |
|---------------------------------------|--------------|------------|-------------|----------------------|----------------------|------------------------|-----------------------|-------------------------|--------------------------|--|-------------------------------|-------------------------------|--------------------------------|
| 938-060-59 | 13294 | 3 | 69 | 5 | 1 | | 1,771 | 0.0723 | 0.0723 | \$1,835.80 | \$730.65 | \$0.00 | \$730.65 |
| 938-060-60 | 13294 | 3 | 70 | 5 | 1 | | 1,771 | 0.0723 | 0.0723 | \$1,835.80 | \$730.65 | \$0.00 | \$730.65 |
| 938-060-61 | 13294 | 3 | 71 | 6 | 1 | | 1,422 | 0.0723 | 0.0723 | \$1,781.00 | \$708.84 | \$0.00 | \$708.84 |
| 938-060-62 | 13294 | 3 | 72 | 5 | 1 | | 1,684 | 0.0723 | 0.0723 | \$1,835.80 | \$730.65 | \$0.00 | \$730.65 |
| 938-060-63 | 13294 | 3 | 73 | 5 | 1 | | 1,684 | 0.0723 | 0.0723 | \$1,835.80 | \$730.65 | \$0.00 | \$730.65 |
| 938-060-64 | 13294 | 3 | 74 | 5 | 1 | | 1,771 | 0.0723 | 0.0723 | \$1,835.80 | \$730.65 | \$0.00 | \$730.65 |
| 938-060-65 | 13294 | 3 | 75 | 5 | 1 | | 1,771 | 0.0723 | 0.0723 | \$1,835.80 | \$730.65 | \$0.00 | \$730.65 |
| 938-060-66 | 13294 | 3 | 76 | 5 | 1 | | 1,684 | 0.0723 | 0.0723 | \$1,835.80 | \$730.65 | \$0.00 | \$730.65 |
| 938-060-67 | 13294 | 3 | 77 | 5 | 1 | | 1,771 | 0.0723 | 0.0723 | \$1,835.80 | \$730.65 | \$0.00 | \$730.65 |
| 938-060-68 | 13294 | 3 | 78 | 5 | 1 | | 1,771 | 0.0723 | 0.0723 | \$1,835.80 | \$730.65 | \$0.00 | \$730.65 |
| 938-060-69 | 13294 | 3 | 79 | 5 | 1 | | 1,918 | 0.0723 | 0.0723 | \$1,835.80 | \$730.65 | \$0.00 | \$730.65 |
| 938-060-70 | 13294 | 3 | 80 | 5 | 1 | | 1,771 | 0.0723 | 0.0723 | \$1,835.80 | \$730.65 | \$0.00 | \$730.65 |
| 938-060-71 | 13294 | 3 | 81 | 5 | 1 | | 1,684 | 0.0723 | 0.0723 | \$1,835.80 | \$730.65 | \$0.00 | \$730.65 |
| 938-060-72 | 13294 | 3 | 82 | 5 | 1 | | 1,771 | 0.0723 | 0.0723 | \$1,835.80 | \$730.65 | \$0.00 | \$730.65 |
| 938-060-73 | 13294 | 3 | 83 | 5 | 1 | | 1,771 | 0.0723 | 0.0723 | \$1,835.80 | \$730.65 | \$0.00 | \$730.65 |
| 938-060-74 | 13294 | 3 | 84 | 5 | 1 | | 1,921 | 0.0723 | 0.0723 | \$1,835.80 | \$730.65 | \$0.00 | \$730.65 |
| 938-060-75 | 13294 | 3 | 121 | 5 | 1 | | 1,771 | 0.0723 | 0.0723 | \$1,835.80 | \$730.65 | \$0.00 | \$730.65 |
| 938-060-76 | 13294 | 3 | 122 | 5 | 1 | | 1,771 | 0.0723 | 0.0723 | \$1,835.80 | \$730.65 | \$0.00 | \$730.65 |
| 938-060-77 | 13294 | 3 | 123 | 5 | 1 | | 1,684 | 0.0723 | 0.0723 | \$1,835.80 | \$730.65 | \$0.00 | \$730.65 |
| 938-060-78 | 13294 | 3 | 124 | 5 | 1 | | 1,800 | 0.0723 | 0.0723 | \$1,835.80 | \$730.65 | \$0.00 | \$730.65 |
| 938-060-79 | 13294 | 3 | 125 | 5 | 1 | | 1,771 | 0.0723 | 0.0723 | \$1,835.80 | \$730.65 | \$0.00 | \$730.65 |
| 938-060-80 | 13294 | 3 | 126 | 5 | 1 | | 1,771 | 0.0723 | 0.0723 | \$1,835.80 | \$730.65 | \$0.00 | \$730.65 |
| 938-060-81 | 13294 | 3 | 127 | 5 | 1 | | 1,771 | 0.0723 | 0.0723 | \$1,835.80 | \$730.65 | \$0.00 | \$730.65 |
| 938-060-82 | 13294 | 3 | 128 | 5 | 1 | | 1,771 | 0.0723 | 0.0723 | \$1,835.80 | \$730.65 | \$0.00 | \$730.65 |
| 938-060-83 | 13294 | 3 | 129 | 5 | 1 | | 1,771 | 0.0723 | 0.0723 | \$1,835.80 | \$730.65 | \$0.00 | \$730.65 |
| 938-060-84 | 13294 | 3 | 130 | 5 | 1 | | 1,771 | 0.0723 | 0.0723 | \$1,835.80 | \$730.65 | \$0.00 | \$730.65 |
| 938-060-85 | 13294 | 3 | 131 | 6 | 1 | | 1,422 | 0.0723 | 0.0723 | \$1,781.00 | \$708.84 | \$0.00 | \$708.84 |
| 938-060-86 | 13294 | 3 | 132 | 5 | 1 | | 1,684 | 0.0723 | 0.0723 | \$1,835.80 | \$730.65 | \$0.00 | \$730.65 |
| 938-060-87 | 13294 | 3 | 133 | 5 | 1 | | 1,771 | 0.0723 | 0.0723 | \$1,835.80 | \$730.65 | \$0.00 | \$730.65 |
| 938-060-88 | 13294 | 3 | 134 | 5 | 1 | | 1,684 | 0.0723 | 0.0723 | \$1,835.80 | \$730.65 | \$0.00 | \$730.65 |
| 938-060-89 | 13294 | 3 | 135 | 5 | 1 | | 1,771 | 0.0723 | 0.0723 | \$1,835.80 | \$730.65 | \$0.00 | \$730.65 |
| 938-060-90 | 13294 | 3 | 136 | 5 | 1 | | 1,684 | 0.0723 | 0.0723 | \$1,835.80 | \$730.65 | \$0.00 | \$730.65 |
| 938-060-91 | 13294 | 3 | 137 | 5 | 1 | | 1,771 | 0.0723 | 0.0723 | \$1,835.80 | \$730.65 | \$0.00 | \$730.65 |
| 938-080-10 | 13294 | 5 | 1 | 5 | 1 | | 1,684 | 0.0705 | 0.0705 | \$1,835.80 | \$730.65 | \$0.00 | \$730.65 |
| 938-080-11 | 13294 | 5 | 2 | 5 | 1 | | 1,771 | 0.0705 | 0.0705 | \$1,835.80 | \$730.65 | \$0.00 | \$730.65 |

**COMMUNITY FACILITIES DISTRICT NO. 87-5B
OF THE COUNTY OF ORANGE
(RANCHO SANTA MARGARITA)**

FISCAL YEAR 2012-13 SPECIAL TAX LEVY

8:46:38AM

| <u>ASSESSOR PARCEL NUMBER</u> | <u>TRACT</u> | <u>LOT</u> | <u>UNIT</u> | <u>TAX CLASS</u> | <u>NBR UNITS</u> | <u>PERMIT DATE</u> | <u>BLDG SQ FT</u> | <u>PARCEL ACRES</u> | <u>TAXABLE ACRES</u> | <u>MAXIMUM TABLE 1/UNDEV SPECIAL TAX</u> | <u>STEP 1 SPECIAL TAX</u> | <u>STEP 2 SPECIAL TAX</u> | <u>2012-13 SPECIAL TAX</u> |
|---------------------------------------|--------------|------------|-------------|----------------------|----------------------|------------------------|-----------------------|-------------------------|--------------------------|--|-------------------------------|-------------------------------|--------------------------------|
| 938-080-12 | 13294 | 5 | 3 | 5 | 1 | | 1,771 | 0.0705 | 0.0705 | \$1,835.80 | \$730.65 | \$0.00 | \$730.65 |
| 938-080-13 | 13294 | 5 | 4 | 6 | 1 | | 1,422 | 0.0705 | 0.0705 | \$1,781.00 | \$708.84 | \$0.00 | \$708.84 |
| 938-080-14 | 13294 | 5 | 5 | 5 | 1 | | 1,684 | 0.0705 | 0.0705 | \$1,835.80 | \$730.65 | \$0.00 | \$730.65 |
| 938-080-15 | 13294 | 5 | 6 | 5 | 1 | | 1,684 | 0.0705 | 0.0705 | \$1,835.80 | \$730.65 | \$0.00 | \$730.65 |
| 938-080-16 | 13294 | 5 | 7 | 5 | 1 | | 1,771 | 0.0705 | 0.0705 | \$1,835.80 | \$730.65 | \$0.00 | \$730.65 |
| 938-080-17 | 13294 | 5 | 8 | 5 | 1 | | 1,771 | 0.0705 | 0.0705 | \$1,835.80 | \$730.65 | \$0.00 | \$730.65 |
| 938-080-18 | 13294 | 5 | 9 | 6 | 1 | | 1,422 | 0.0705 | 0.0705 | \$1,781.00 | \$708.84 | \$0.00 | \$708.84 |
| 938-080-19 | 13294 | 5 | 10 | 5 | 1 | | 1,684 | 0.0705 | 0.0705 | \$1,835.80 | \$730.65 | \$0.00 | \$730.65 |
| 938-080-20 | 13294 | 5 | 11 | 5 | 1 | | 1,771 | 0.0705 | 0.0705 | \$1,835.80 | \$730.65 | \$0.00 | \$730.65 |
| 938-080-21 | 13294 | 5 | 12 | 6 | 1 | | 1,422 | 0.0705 | 0.0705 | \$1,781.00 | \$708.84 | \$0.00 | \$708.84 |
| 938-080-22 | 13294 | 5 | 13 | 5 | 1 | | 1,684 | 0.0705 | 0.0705 | \$1,835.80 | \$730.65 | \$0.00 | \$730.65 |
| 938-080-23 | 13294 | 5 | 14 | 5 | 1 | | 1,771 | 0.0705 | 0.0705 | \$1,835.80 | \$730.65 | \$0.00 | \$730.65 |
| 938-080-24 | 13294 | 5 | 15 | 5 | 1 | | 1,771 | 0.0705 | 0.0705 | \$1,835.80 | \$730.65 | \$0.00 | \$730.65 |
| 938-080-25 | 13294 | 5 | 16 | 5 | 1 | | 1,684 | 0.0705 | 0.0705 | \$1,835.80 | \$730.65 | \$0.00 | \$730.65 |
| 938-080-26 | 13294 | 5 | 17 | 5 | 1 | | 1,771 | 0.0705 | 0.0705 | \$1,835.80 | \$730.65 | \$0.00 | \$730.65 |
| 938-080-27 | 13294 | 5 | 18 | 5 | 1 | | 1,771 | 0.0705 | 0.0705 | \$1,835.80 | \$730.65 | \$0.00 | \$730.65 |
| 938-080-28 | 13294 | 5 | 19 | 6 | 1 | | 1,422 | 0.0705 | 0.0705 | \$1,781.00 | \$708.84 | \$0.00 | \$708.84 |
| 938-080-29 | 13294 | 5 | 20 | 5 | 1 | | 1,771 | 0.0705 | 0.0705 | \$1,835.80 | \$730.65 | \$0.00 | \$730.65 |
| 938-080-30 | 13294 | 6 | 85 | 5 | 1 | | 1,771 | 0.0796 | 0.0796 | \$1,835.80 | \$730.65 | \$0.00 | \$730.65 |
| 938-080-31 | 13294 | 6 | 86 | 5 | 1 | | 1,684 | 0.0796 | 0.0796 | \$1,835.80 | \$730.65 | \$0.00 | \$730.65 |
| 938-080-32 | 13294 | 6 | 87 | 5 | 1 | | 1,771 | 0.0796 | 0.0796 | \$1,835.80 | \$730.65 | \$0.00 | \$730.65 |
| 938-080-33 | 13294 | 6 | 88 | 5 | 1 | | 1,771 | 0.0796 | 0.0796 | \$1,835.80 | \$730.65 | \$0.00 | \$730.65 |
| 938-080-34 | 13294 | 6 | 89 | 5 | 1 | | 1,771 | 0.0796 | 0.0796 | \$1,835.80 | \$730.65 | \$0.00 | \$730.65 |
| 938-080-35 | 13294 | 6 | 90 | 5 | 1 | | 1,771 | 0.0796 | 0.0796 | \$1,835.80 | \$730.65 | \$0.00 | \$730.65 |
| 938-080-36 | 13294 | 6 | 91 | 5 | 1 | | 1,684 | 0.0796 | 0.0796 | \$1,835.80 | \$730.65 | \$0.00 | \$730.65 |
| 938-080-37 | 13294 | 6 | 92 | 5 | 1 | | 1,771 | 0.0796 | 0.0796 | \$1,835.80 | \$730.65 | \$0.00 | \$730.65 |
| 938-080-38 | 13294 | 6 | 93 | 5 | 1 | | 1,684 | 0.0796 | 0.0796 | \$1,835.80 | \$730.65 | \$0.00 | \$730.65 |
| 938-080-39 | 13294 | 6 | 94 | 5 | 1 | | 1,771 | 0.0796 | 0.0796 | \$1,835.80 | \$730.65 | \$0.00 | \$730.65 |
| 938-080-40 | 13294 | 6 | 95 | 5 | 1 | | 1,771 | 0.0796 | 0.0796 | \$1,835.80 | \$730.65 | \$0.00 | \$730.65 |
| 938-080-41 | 13294 | 6 | 96 | 5 | 1 | | 1,684 | 0.0796 | 0.0796 | \$1,835.80 | \$730.65 | \$0.00 | \$730.65 |
| 938-080-42 | 13294 | 6 | 97 | 5 | 1 | | 1,771 | 0.0796 | 0.0796 | \$1,835.80 | \$730.65 | \$0.00 | \$730.65 |
| 938-080-43 | 13294 | 6 | 98 | 5 | 1 | | 1,728 | 0.0796 | 0.0796 | \$1,835.80 | \$730.65 | \$0.00 | \$730.65 |
| 938-080-44 | 13294 | 6 | 99 | 5 | 1 | | 1,684 | 0.0796 | 0.0796 | \$1,835.80 | \$730.65 | \$0.00 | \$730.65 |
| 938-080-45 | 13294 | 6 | 100 | 5 | 1 | | 1,684 | 0.0796 | 0.0796 | \$1,835.80 | \$730.65 | \$0.00 | \$730.65 |
| 938-080-46 | 13294 | 6 | 101 | 5 | 1 | | 1,684 | 0.0796 | 0.0796 | \$1,835.80 | \$730.65 | \$0.00 | \$730.65 |

**COMMUNITY FACILITIES DISTRICT NO. 87-5B
OF THE COUNTY OF ORANGE
(RANCHO SANTA MARGARITA)**

FISCAL YEAR 2012-13 SPECIAL TAX LEVY

8:46:38AM

| ASSESSOR PARCEL NUMBER | TRACT | LOT | UNIT | TAX CLASS | NBR UNITS | PERMIT DATE | BLDG SQ FT | PARCEL ACRES | TAXABLE ACRES | MAXIMUM | STEP 1 | STEP 2 | 2012-13 |
|------------------------------|-------|-----|------|--------------|--------------|----------------|---------------|-----------------|------------------|---------------------------------|-------------|-------------|-------------|
| | | | | | | | | | | TABLE 1/UNDEV SPECIAL TAX | SPECIAL TAX | SPECIAL TAX | SPECIAL TAX |
| 938-080-47 | 13294 | 6 | 102 | 5 | 1 | | 1,684 | 0.0796 | 0.0796 | \$1,835.80 | \$730.65 | \$0.00 | \$730.65 |
| 938-080-48 | 13294 | 6 | 103 | 5 | 1 | | 1,684 | 0.0796 | 0.0796 | \$1,835.80 | \$730.65 | \$0.00 | \$730.65 |
| 938-080-49 | 13294 | 6 | 104 | 5 | 1 | | 1,684 | 0.0796 | 0.0796 | \$1,835.80 | \$730.65 | \$0.00 | \$730.65 |
| 938-080-50 | 13294 | 6 | 105 | 5 | 1 | | 1,684 | 0.0796 | 0.0796 | \$1,835.80 | \$730.65 | \$0.00 | \$730.65 |
| 938-080-51 | 13294 | 6 | 106 | 5 | 1 | | 1,684 | 0.0796 | 0.0796 | \$1,835.80 | \$730.65 | \$0.00 | \$730.65 |
| 938-080-52 | 13294 | 6 | 107 | 5 | 1 | | 1,684 | 0.0796 | 0.0796 | \$1,835.80 | \$730.65 | \$0.00 | \$730.65 |
| 938-080-53 | 13294 | 6 | 108 | 5 | 1 | | 1,684 | 0.0796 | 0.0796 | \$1,835.80 | \$730.65 | \$0.00 | \$730.65 |
| 938-080-54 | 13294 | 6 | 109 | 5 | 1 | | 1,684 | 0.0796 | 0.0796 | \$1,835.80 | \$730.65 | \$0.00 | \$730.65 |
| 938-080-55 | 13294 | 6 | 110 | 5 | 1 | | 1,684 | 0.0796 | 0.0796 | \$1,835.80 | \$730.65 | \$0.00 | \$730.65 |
| 938-080-56 | 13294 | 6 | 111 | 5 | 1 | | 1,684 | 0.0796 | 0.0796 | \$1,835.80 | \$730.65 | \$0.00 | \$730.65 |
| 938-080-57 | 13294 | 6 | 112 | 5 | 1 | | 1,684 | 0.0796 | 0.0796 | \$1,835.80 | \$730.65 | \$0.00 | \$730.65 |
| 938-080-58 | 13294 | 6 | 113 | 5 | 1 | | 1,684 | 0.0796 | 0.0796 | \$1,835.80 | \$730.65 | \$0.00 | \$730.65 |
| 938-080-59 | 13294 | 6 | 114 | 5 | 1 | | 1,684 | 0.0796 | 0.0796 | \$1,835.80 | \$730.65 | \$0.00 | \$730.65 |
| 938-080-60 | 13294 | 6 | 115 | 5 | 1 | | 1,684 | 0.0796 | 0.0796 | \$1,835.80 | \$730.65 | \$0.00 | \$730.65 |
| 938-080-61 | 13294 | 6 | 116 | 5 | 1 | | 1,684 | 0.0796 | 0.0796 | \$1,835.80 | \$730.65 | \$0.00 | \$730.65 |
| 938-080-62 | 13294 | 6 | 117 | 5 | 1 | | 1,684 | 0.0796 | 0.0796 | \$1,835.80 | \$730.65 | \$0.00 | \$730.65 |
| 938-080-63 | 13294 | 6 | 118 | 5 | 1 | | 1,684 | 0.0796 | 0.0796 | \$1,835.80 | \$730.65 | \$0.00 | \$730.65 |
| 938-080-64 | 13294 | 6 | 119 | 5 | 1 | | 1,684 | 0.0796 | 0.0796 | \$1,835.80 | \$730.65 | \$0.00 | \$730.65 |
| 938-080-65 | 13294 | 6 | 120 | 5 | 1 | | 1,684 | 0.0796 | 0.0796 | \$1,835.80 | \$730.65 | \$0.00 | \$730.65 |
| 938-835-24 | 13237 | 1 | 1 | 5 | 1 | | 1,936 | 0.1414 | 0.1414 | \$1,835.80 | \$730.65 | \$0.00 | \$730.65 |
| 938-835-25 | 13237 | 1 | 2 | 5 | 1 | | 2,168 | 0.1414 | 0.1414 | \$1,835.80 | \$730.65 | \$0.00 | \$730.65 |
| 938-835-26 | 13237 | 1 | 3 | 5 | 1 | | 1,757 | 0.1414 | 0.1414 | \$1,835.80 | \$730.65 | \$0.00 | \$730.65 |
| 938-835-27 | 13237 | 1 | 4 | 6 | 1 | | 1,443 | 0.1414 | 0.1414 | \$1,781.00 | \$708.84 | \$0.00 | \$708.84 |
| 938-835-28 | 13237 | 1 | 5 | 5 | 1 | 1/21/94 | 1,757 | 0.1414 | 0.1414 | \$1,835.80 | \$730.65 | \$0.00 | \$730.65 |
| 938-835-29 | 13237 | 1 | 6 | 5 | 1 | 1/21/94 | 2,168 | 0.1414 | 0.1414 | \$1,835.80 | \$730.65 | \$0.00 | \$730.65 |
| 938-835-30 | 13237 | 1 | 7 | 5 | 1 | 1/21/94 | 1,936 | 0.1414 | 0.1414 | \$1,835.80 | \$730.65 | \$0.00 | \$730.65 |
| 938-835-31 | 13237 | 1 | 8 | 5 | 1 | | 1,757 | 0.1414 | 0.1414 | \$1,835.80 | \$730.65 | \$0.00 | \$730.65 |
| 938-835-32 | 13237 | 1 | 9 | 5 | 1 | | 2,168 | 0.1414 | 0.1414 | \$1,835.80 | \$730.65 | \$0.00 | \$730.65 |
| 938-835-33 | 13237 | 1 | 10 | 6 | 1 | | 1,443 | 0.1414 | 0.1414 | \$1,781.00 | \$708.84 | \$0.00 | \$708.84 |
| 938-835-34 | 13237 | 1 | 11 | 5 | 1 | | 1,757 | 0.1414 | 0.1414 | \$1,835.80 | \$730.65 | \$0.00 | \$730.65 |
| 938-835-35 | 13237 | 1 | 12 | 5 | 1 | | 2,168 | 0.1414 | 0.1414 | \$1,835.80 | \$730.65 | \$0.00 | \$730.65 |
| 938-835-36 | 13237 | 1 | 13 | 6 | 1 | | 1,443 | 0.1414 | 0.1414 | \$1,781.00 | \$708.84 | \$0.00 | \$708.84 |
| 938-835-37 | 13237 | 1 | 14 | 5 | 1 | | 1,757 | 0.1414 | 0.1414 | \$1,835.80 | \$730.65 | \$0.00 | \$730.65 |
| 938-835-38 | 13237 | 1 | 15 | 6 | 1 | | 1,443 | 0.1414 | 0.1414 | \$1,781.00 | \$708.84 | \$0.00 | \$708.84 |
| 938-835-39 | 13237 | 1 | 16 | 5 | 1 | | 1,757 | 0.1414 | 0.1414 | \$1,835.80 | \$730.65 | \$0.00 | \$730.65 |

**COMMUNITY FACILITIES DISTRICT NO. 87-5B
OF THE COUNTY OF ORANGE
(RANCHO SANTA MARGARITA)**

FISCAL YEAR 2012-13 SPECIAL TAX LEVY

8:46:38AM

| ASSESSOR PARCEL NUMBER | TRACT | LOT | UNIT | TAX CLASS | NBR UNITS | PERMIT DATE | BLDG SQ FT | PARCEL ACRES | TAXABLE ACRES | MAXIMUM | STEP 1 | STEP 2 | 2012-13 |
|------------------------------|-------|-----|------|--------------|--------------|----------------|---------------|-----------------|------------------|---------------------------------|-------------|-------------|-------------|
| | | | | | | | | | | TABLE 1/UNDEV SPECIAL TAX | SPECIAL TAX | SPECIAL TAX | SPECIAL TAX |
| 938-835-40 | 13237 | 1 | 17 | 5 | 1 | | 2,168 | 0.1414 | 0.1414 | \$1,835.80 | \$730.65 | \$0.00 | \$730.65 |
| 938-835-41 | 13237 | 1 | 18 | 6 | 1 | | 1,443 | 0.1414 | 0.1414 | \$1,781.00 | \$708.84 | \$0.00 | \$708.84 |
| 938-835-42 | 13237 | 1 | 19 | 5 | 1 | | 2,168 | 0.1414 | 0.1414 | \$1,835.80 | \$730.65 | \$0.00 | \$730.65 |
| 938-835-43 | 13237 | 1 | 20 | 5 | 1 | | 1,936 | 0.1414 | 0.1414 | \$1,835.80 | \$730.65 | \$0.00 | \$730.65 |
| 938-835-44 | 13237 | 1 | 21 | 6 | 1 | | 1,443 | 0.1414 | 0.1414 | \$1,781.00 | \$708.84 | \$0.00 | \$708.84 |
| 938-835-45 | 13237 | 1 | 22 | 5 | 1 | | 2,168 | 0.1414 | 0.1414 | \$1,835.80 | \$730.65 | \$0.00 | \$730.65 |
| 938-835-46 | 13237 | 1 | 23 | 5 | 1 | | 1,757 | 0.1414 | 0.1414 | \$1,835.80 | \$730.65 | \$0.00 | \$730.65 |
| 938-835-47 | 13237 | 1 | 24 | 6 | 1 | | 1,443 | 0.1414 | 0.1414 | \$1,781.00 | \$708.84 | \$0.00 | \$708.84 |
| 938-835-48 | 13237 | 1 | 25 | 5 | 1 | | 1,757 | 0.1414 | 0.1414 | \$1,835.80 | \$730.65 | \$0.00 | \$730.65 |
| 938-835-49 | 13237 | 1 | 26 | 6 | 1 | | 1,443 | 0.1414 | 0.1414 | \$1,781.00 | \$708.84 | \$0.00 | \$708.84 |
| 938-835-50 | 13237 | 1 | 27 | 5 | 1 | | 2,168 | 0.1414 | 0.1414 | \$1,835.80 | \$730.65 | \$0.00 | \$730.65 |
| 938-835-51 | 13237 | 1 | 28 | 5 | 1 | | 1,757 | 0.1414 | 0.1414 | \$1,835.80 | \$730.65 | \$0.00 | \$730.65 |
| 938-835-52 | 13237 | 1 | 29 | 5 | 1 | | 1,936 | 0.1414 | 0.1414 | \$1,835.80 | \$730.65 | \$0.00 | \$730.65 |
| 938-835-53 | 13237 | 1 | 30 | 5 | 1 | | 2,168 | 0.1414 | 0.1414 | \$1,835.80 | \$730.65 | \$0.00 | \$730.65 |
| 938-835-54 | 13237 | 1 | 31 | 5 | 1 | | 1,757 | 0.1414 | 0.1414 | \$1,835.80 | \$730.65 | \$0.00 | \$730.65 |
| 938-835-55 | 13237 | 1 | 32 | 5 | 1 | | 2,168 | 0.1414 | 0.1414 | \$1,835.80 | \$730.65 | \$0.00 | \$730.65 |
| 938-835-56 | 13237 | 1 | 33 | 6 | 1 | | 1,443 | 0.1414 | 0.1414 | \$1,781.00 | \$708.84 | \$0.00 | \$708.84 |
| 938-835-57 | 13237 | 1 | 34 | 5 | 1 | | 1,757 | 0.1414 | 0.1414 | \$1,835.80 | \$730.65 | \$0.00 | \$730.65 |
| 938-835-58 | 13237 | 1 | 35 | 6 | 1 | | 1,443 | 0.1414 | 0.1414 | \$1,781.00 | \$708.84 | \$0.00 | \$708.84 |
| 938-835-59 | 13237 | 1 | 36 | 5 | 1 | | 2,168 | 0.1414 | 0.1414 | \$1,835.80 | \$730.65 | \$0.00 | \$730.65 |
| 938-835-60 | 13237 | 1 | 37 | 5 | 1 | | 1,936 | 0.1414 | 0.1414 | \$1,835.80 | \$730.65 | \$0.00 | \$730.65 |
| 938-835-61 | 13237 | 1 | 38 | 5 | 1 | | 1,757 | 0.1414 | 0.1414 | \$1,835.80 | \$730.65 | \$0.00 | \$730.65 |
| 938-835-62 | 13237 | 1 | 39 | 5 | 1 | | 2,168 | 0.1414 | 0.1414 | \$1,835.80 | \$730.65 | \$0.00 | \$730.65 |
| 938-835-63 | 13237 | 1 | 40 | 6 | 1 | | 1,443 | 0.1414 | 0.1414 | \$1,781.00 | \$708.84 | \$0.00 | \$708.84 |
| 938-835-64 | 13237 | 2 | 41 | 5 | 1 | | 1,757 | 0.1444 | 0.1444 | \$1,835.80 | \$730.65 | \$0.00 | \$730.65 |
| 938-835-65 | 13237 | 2 | 42 | 6 | 1 | | 1,443 | 0.1444 | 0.1444 | \$1,781.00 | \$708.84 | \$0.00 | \$708.84 |
| 938-835-66 | 13237 | 2 | 43 | 5 | 1 | | 1,757 | 0.1444 | 0.1444 | \$1,835.80 | \$730.65 | \$0.00 | \$730.65 |
| 938-835-67 | 13237 | 2 | 44 | 5 | 1 | | 2,168 | 0.1444 | 0.1444 | \$1,835.80 | \$730.65 | \$0.00 | \$730.65 |
| 938-835-68 | 13237 | 2 | 45 | 6 | 1 | | 1,443 | 0.1444 | 0.1444 | \$1,781.00 | \$708.84 | \$0.00 | \$708.84 |
| 938-835-69 | 13237 | 2 | 46 | 6 | 1 | | 1,443 | 0.1444 | 0.1444 | \$1,781.00 | \$708.84 | \$0.00 | \$708.84 |
| 938-835-70 | 13237 | 2 | 47 | 5 | 1 | | 2,168 | 0.1444 | 0.1444 | \$1,835.80 | \$730.65 | \$0.00 | \$730.65 |
| 938-835-71 | 13237 | 2 | 48 | 5 | 1 | | 1,757 | 0.1444 | 0.1444 | \$1,835.80 | \$730.65 | \$0.00 | \$730.65 |
| 938-835-72 | 13237 | 2 | 49 | 6 | 1 | | 1,443 | 0.1444 | 0.1444 | \$1,781.00 | \$708.84 | \$0.00 | \$708.84 |
| 938-835-73 | 13237 | 2 | 50 | 5 | 1 | | 2,168 | 0.1444 | 0.1444 | \$1,835.80 | \$730.65 | \$0.00 | \$730.65 |
| 938-835-74 | 13237 | 2 | 51 | 5 | 1 | | 1,757 | 0.1444 | 0.1444 | \$1,835.80 | \$730.65 | \$0.00 | \$730.65 |

**COMMUNITY FACILITIES DISTRICT NO. 87-5B
OF THE COUNTY OF ORANGE
(RANCHO SANTA MARGARITA)**

FISCAL YEAR 2012-13 SPECIAL TAX LEVY

8:46:38AM

| ASSESSOR PARCEL NUMBER | TRACT | LOT | UNIT | TAX CLASS | NBR UNITS | PERMIT DATE | BLDG SQ FT | PARCEL ACRES | TAXABLE ACRES | MAXIMUM | STEP 1 | STEP 2 | 2012-13 |
|------------------------------|-------|-----|------|--------------|--------------|----------------|---------------|-----------------|------------------|---------------------------------|-------------|-------------|-------------|
| | | | | | | | | | | TABLE 1/UNDEV SPECIAL TAX | SPECIAL TAX | SPECIAL TAX | SPECIAL TAX |
| 938-835-75 | 13237 | 2 | 52 | 6 | 1 | | 1,443 | 0.1444 | 0.1444 | \$1,781.00 | \$708.84 | \$0.00 | \$708.84 |
| 938-835-76 | 13237 | 2 | 53 | 5 | 1 | | 2,168 | 0.1444 | 0.1444 | \$1,835.80 | \$730.65 | \$0.00 | \$730.65 |
| 938-835-77 | 13237 | 2 | 54 | 5 | 1 | | 1,757 | 0.1444 | 0.1444 | \$1,835.80 | \$730.65 | \$0.00 | \$730.65 |
| 938-835-78 | 13237 | 2 | 55 | 5 | 1 | | 1,757 | 0.1444 | 0.1444 | \$1,835.80 | \$730.65 | \$0.00 | \$730.65 |
| 938-835-79 | 13237 | 2 | 56 | 6 | 1 | | 1,443 | 0.1444 | 0.1444 | \$1,781.00 | \$708.84 | \$0.00 | \$708.84 |
| 938-835-80 | 13237 | 2 | 57 | 5 | 1 | | 1,757 | 0.1444 | 0.1444 | \$1,835.80 | \$730.65 | \$0.00 | \$730.65 |
| 938-835-81 | 13237 | 2 | 58 | 5 | 1 | | 2,168 | 0.1444 | 0.1444 | \$1,835.80 | \$730.65 | \$0.00 | \$730.65 |
| 938-835-82 | 13237 | 2 | 59 | 6 | 1 | | 1,443 | 0.1444 | 0.1444 | \$1,781.00 | \$708.84 | \$0.00 | \$708.84 |
| 938-835-83 | 13237 | 2 | 60 | 5 | 1 | | 1,936 | 0.1444 | 0.1444 | \$1,835.80 | \$730.65 | \$0.00 | \$730.65 |
| 938-835-84 | 13237 | 2 | 61 | 5 | 1 | | 2,168 | 0.1444 | 0.1444 | \$1,835.80 | \$730.65 | \$0.00 | \$730.65 |
| 938-835-85 | 13237 | 2 | 62 | 5 | 1 | | 1,757 | 0.1444 | 0.1444 | \$1,835.80 | \$730.65 | \$0.00 | \$730.65 |
| 938-835-86 | 13237 | 2 | 63 | 6 | 1 | | 1,443 | 0.1444 | 0.1444 | \$1,781.00 | \$708.84 | \$0.00 | \$708.84 |
| 938-835-87 | 13237 | 2 | 64 | 6 | 1 | | 1,443 | 0.1444 | 0.1444 | \$1,781.00 | \$708.84 | \$0.00 | \$708.84 |
| 938-835-88 | 13237 | 2 | 65 | 5 | 1 | | 1,757 | 0.1444 | 0.1444 | \$1,835.80 | \$730.65 | \$0.00 | \$730.65 |
| 938-835-89 | 13237 | 2 | 66 | 5 | 1 | | 1,757 | 0.1444 | 0.1444 | \$1,835.80 | \$730.65 | \$0.00 | \$730.65 |
| 938-835-90 | 13237 | 2 | 67 | 6 | 1 | | 1,443 | 0.1444 | 0.1444 | \$1,781.00 | \$708.84 | \$0.00 | \$708.84 |
| 938-835-91 | 13237 | 2 | 68 | 5 | 1 | | 2,168 | 0.1444 | 0.1444 | \$1,835.80 | \$730.65 | \$0.00 | \$730.65 |
| 938-835-92 | 13237 | 2 | 69 | 5 | 1 | | 1,936 | 0.1444 | 0.1444 | \$1,835.80 | \$730.65 | \$0.00 | \$730.65 |
| 938-835-93 | 13237 | 2 | 70 | 6 | 1 | | 1,443 | 0.1444 | 0.1444 | \$1,781.00 | \$708.84 | \$0.00 | \$708.84 |
| 938-835-94 | 13237 | 2 | 71 | 5 | 1 | | 1,757 | 0.1444 | 0.1444 | \$1,835.80 | \$730.65 | \$0.00 | \$730.65 |
| 938-835-95 | 13237 | 2 | 72 | 5 | 1 | | 2,168 | 0.1444 | 0.1444 | \$1,835.80 | \$730.65 | \$0.00 | \$730.65 |
| 938-835-96 | 13237 | 2 | 73 | 5 | 1 | | 1,936 | 0.1444 | 0.1444 | \$1,835.80 | \$730.65 | \$0.00 | \$730.65 |
| 938-835-97 | 13237 | 2 | 74 | 5 | 1 | | 1,936 | 0.1444 | 0.1444 | \$1,835.80 | \$730.65 | \$0.00 | \$730.65 |
| 938-835-98 | 13237 | 2 | 75 | 5 | 1 | | 2,168 | 0.1444 | 0.1444 | \$1,835.80 | \$730.65 | \$0.00 | \$730.65 |
| 938-835-99 | 13237 | 2 | 76 | 5 | 1 | | 1,936 | 0.1444 | 0.1444 | \$1,835.80 | \$730.65 | \$0.00 | \$730.65 |
| 938-836-00 | 13237 | 2 | 77 | 5 | 1 | | 2,168 | 0.1444 | 0.1444 | \$1,835.80 | \$730.65 | \$0.00 | \$730.65 |
| 938-836-01 | 13237 | 3 | 78 | 5 | 1 | | 1,936 | 0.1467 | 0.1467 | \$1,835.80 | \$730.65 | \$0.00 | \$730.65 |
| 938-836-02 | 13237 | 3 | 79 | 5 | 1 | | 2,168 | 0.1467 | 0.1467 | \$1,835.80 | \$730.65 | \$0.00 | \$730.65 |
| 938-836-03 | 13237 | 3 | 80 | 6 | 1 | | 1,443 | 0.1467 | 0.1467 | \$1,781.00 | \$708.84 | \$0.00 | \$708.84 |
| 938-836-04 | 13237 | 3 | 81 | 5 | 1 | | 1,757 | 0.1467 | 0.1467 | \$1,835.80 | \$730.65 | \$0.00 | \$730.65 |
| 938-836-05 | 13237 | 3 | 82 | 5 | 1 | | 2,168 | 0.1467 | 0.1467 | \$1,835.80 | \$730.65 | \$0.00 | \$730.65 |
| 938-836-06 | 13237 | 3 | 83 | 5 | 1 | | 1,936 | 0.1467 | 0.1467 | \$1,835.80 | \$730.65 | \$0.00 | \$730.65 |
| 938-836-07 | 13237 | 3 | 84 | 6 | 1 | | 1,443 | 0.1467 | 0.1467 | \$1,781.00 | \$708.84 | \$0.00 | \$708.84 |
| 938-836-08 | 13237 | 3 | 85 | 5 | 1 | | 1,757 | 0.1467 | 0.1467 | \$1,835.80 | \$730.65 | \$0.00 | \$730.65 |
| 938-836-09 | 13237 | 3 | 86 | 5 | 1 | | 1,936 | 0.1467 | 0.1467 | \$1,835.80 | \$730.65 | \$0.00 | \$730.65 |

**COMMUNITY FACILITIES DISTRICT NO. 87-5B
OF THE COUNTY OF ORANGE
(RANCHO SANTA MARGARITA)**

FISCAL YEAR 2012-13 SPECIAL TAX LEVY

8:46:38AM

| ASSESSOR PARCEL NUMBER | TRACT | LOT | UNIT | TAX CLASS | NBR UNITS | PERMIT DATE | BLDG SQ FT | PARCEL ACRES | TAXABLE ACRES | MAXIMUM | STEP 1 | STEP 2 | 2012-13 |
|------------------------------|-------|-----|------|--------------|--------------|----------------|---------------|-----------------|------------------|---------------------------------|-------------|-------------|-------------|
| | | | | | | | | | | TABLE 1/UNDEV SPECIAL TAX | SPECIAL TAX | SPECIAL TAX | SPECIAL TAX |
| 938-836-10 | 13237 | 3 | 87 | 5 | 1 | | 2,168 | 0.1467 | 0.1467 | \$1,835.80 | \$730.65 | \$0.00 | \$730.65 |
| 938-836-11 | 13237 | 3 | 88 | 6 | 1 | | 1,443 | 0.1467 | 0.1467 | \$1,781.00 | \$708.84 | \$0.00 | \$708.84 |
| 938-836-12 | 13237 | 3 | 89 | 5 | 1 | | 2,168 | 0.1467 | 0.1467 | \$1,835.80 | \$730.65 | \$0.00 | \$730.65 |
| 938-836-13 | 13237 | 3 | 90 | 5 | 1 | | 1,757 | 0.1467 | 0.1467 | \$1,835.80 | \$730.65 | \$0.00 | \$730.65 |
| 938-836-14 | 13237 | 3 | 91 | 6 | 1 | 5/3/93 | 1,443 | 0.1467 | 0.1467 | \$1,781.00 | \$708.84 | \$0.00 | \$708.84 |
| 938-836-15 | 13237 | 3 | 92 | 5 | 1 | 5/3/93 | 2,168 | 0.1467 | 0.1467 | \$1,835.80 | \$730.65 | \$0.00 | \$730.65 |
| 938-836-16 | 13237 | 3 | 93 | 5 | 1 | 5/3/93 | 1,757 | 0.1467 | 0.1467 | \$1,835.80 | \$730.65 | \$0.00 | \$730.65 |
| 938-836-17 | 13237 | 3 | 94 | 5 | 1 | 5/3/93 | 1,936 | 0.1467 | 0.1467 | \$1,835.80 | \$730.65 | \$0.00 | \$730.65 |
| 938-836-18 | 13237 | 3 | 95 | 5 | 1 | 5/3/93 | 2,168 | 0.1467 | 0.1467 | \$1,835.80 | \$730.65 | \$0.00 | \$730.65 |
| 938-836-19 | 13237 | 3 | 96 | 6 | 1 | 5/3/93 | 1,443 | 0.1467 | 0.1467 | \$1,781.00 | \$708.84 | \$0.00 | \$708.84 |
| 938-836-20 | 13237 | 3 | 97 | 5 | 1 | 5/3/93 | 1,757 | 0.1467 | 0.1467 | \$1,835.80 | \$730.65 | \$0.00 | \$730.65 |
| 938-836-21 | 13237 | 3 | 98 | 5 | 1 | 5/3/93 | 2,168 | 0.1467 | 0.1467 | \$1,835.80 | \$730.65 | \$0.00 | \$730.65 |
| 938-836-22 | 13237 | 3 | 99 | 5 | 1 | 5/3/93 | 1,936 | 0.1467 | 0.1467 | \$1,835.80 | \$730.65 | \$0.00 | \$730.65 |
| 938-836-23 | 13237 | 3 | 100 | 5 | 1 | 5/3/93 | 2,168 | 0.1467 | 0.1467 | \$1,835.80 | \$730.65 | \$0.00 | \$730.65 |
| 938-836-24 | 13237 | 3 | 101 | 5 | 1 | 5/3/93 | 1,936 | 0.1467 | 0.1467 | \$1,835.80 | \$730.65 | \$0.00 | \$730.65 |
| 938-836-25 | 13237 | 3 | 102 | 6 | 1 | 5/3/93 | 1,443 | 0.1467 | 0.1467 | \$1,781.00 | \$708.84 | \$0.00 | \$708.84 |
| 938-836-26 | 13237 | 3 | 103 | 5 | 1 | 5/3/93 | 1,757 | 0.1467 | 0.1467 | \$1,835.80 | \$730.65 | \$0.00 | \$730.65 |
| 938-836-27 | 13237 | 3 | 104 | 5 | 1 | 9/27/93 | 1,757 | 0.1467 | 0.1467 | \$1,835.80 | \$730.65 | \$0.00 | \$730.65 |
| 938-836-28 | 13237 | 3 | 105 | 5 | 1 | 9/27/93 | 2,168 | 0.1467 | 0.1467 | \$1,835.80 | \$730.65 | \$0.00 | \$730.65 |
| 938-836-29 | 13237 | 3 | 106 | 5 | 1 | 9/27/93 | 1,938 | 0.1467 | 0.1467 | \$1,835.80 | \$730.65 | \$0.00 | \$730.65 |
| 938-836-30 | 13237 | 3 | 107 | 5 | 1 | 9/27/93 | 1,757 | 0.1467 | 0.1467 | \$1,835.80 | \$730.65 | \$0.00 | \$730.65 |
| 938-836-31 | 13237 | 3 | 108 | 5 | 1 | 9/27/93 | 2,168 | 0.1467 | 0.1467 | \$1,835.80 | \$730.65 | \$0.00 | \$730.65 |
| 938-836-32 | 13237 | 3 | 109 | 5 | 1 | 9/27/93 | 2,168 | 0.1467 | 0.1467 | \$1,835.80 | \$730.65 | \$0.00 | \$730.65 |
| 938-836-33 | 13237 | 3 | 110 | 5 | 1 | 9/27/93 | 1,936 | 0.1467 | 0.1467 | \$1,835.80 | \$730.65 | \$0.00 | \$730.65 |
| 938-836-34 | 13237 | 3 | 111 | 5 | 1 | 9/27/93 | 2,168 | 0.1467 | 0.1467 | \$1,835.80 | \$730.65 | \$0.00 | \$730.65 |
| 938-836-35 | 13237 | 3 | 112 | 5 | 1 | 9/27/93 | 1,757 | 0.1467 | 0.1467 | \$1,835.80 | \$730.65 | \$0.00 | \$730.65 |
| 938-836-36 | 13237 | 4 | 113 | 5 | 1 | 11/22/93 | 1,936 | 0.1323 | 0.1323 | \$1,835.80 | \$730.65 | \$0.00 | \$730.65 |
| 938-836-37 | 13237 | 4 | 114 | 5 | 1 | 11/22/93 | 2,168 | 0.1323 | 0.1323 | \$1,835.80 | \$730.65 | \$0.00 | \$730.65 |
| 938-836-38 | 13237 | 4 | 115 | 5 | 1 | 11/22/93 | 1,757 | 0.1323 | 0.1323 | \$1,835.80 | \$730.65 | \$0.00 | \$730.65 |
| 938-836-39 | 13237 | 4 | 116 | 5 | 1 | 1/21/94 | 2,168 | 0.1323 | 0.1323 | \$1,835.80 | \$730.65 | \$0.00 | \$730.65 |
| 938-836-40 | 13237 | 4 | 117 | 5 | 1 | 1/21/94 | 1,757 | 0.1323 | 0.1323 | \$1,835.80 | \$730.65 | \$0.00 | \$730.65 |
| 938-836-41 | 13237 | 4 | 118 | 5 | 1 | 11/22/93 | 1,936 | 0.1323 | 0.1323 | \$1,835.80 | \$730.65 | \$0.00 | \$730.65 |
| 938-836-42 | 13237 | 4 | 119 | 5 | 1 | 11/22/93 | 2,168 | 0.1323 | 0.1323 | \$1,835.80 | \$730.65 | \$0.00 | \$730.65 |
| 938-836-43 | 13237 | 4 | 120 | 6 | 1 | 1/21/94 | 1,443 | 0.1323 | 0.1323 | \$1,781.00 | \$708.84 | \$0.00 | \$708.84 |
| 938-836-44 | 13237 | 4 | 121 | 5 | 1 | 1/21/94 | 2,168 | 0.1323 | 0.1323 | \$1,835.80 | \$730.65 | \$0.00 | \$730.65 |

**COMMUNITY FACILITIES DISTRICT NO. 87-5B
OF THE COUNTY OF ORANGE
(RANCHO SANTA MARGARITA)**

FISCAL YEAR 2012-13 SPECIAL TAX LEVY

8:46:38AM

| ASSESSOR PARCEL NUMBER | TRACT | LOT | UNIT | TAX CLASS | NBR UNITS | PERMIT DATE | BLDG SQ FT | PARCEL ACRES | TAXABLE ACRES | MAXIMUM TABLE 1/UNDEV SPECIAL TAX | STEP 1 SPECIAL TAX | STEP 2 SPECIAL TAX | 2012-13 SPECIAL TAX |
|---------------------------------------|--------------|------------|-------------|----------------------|----------------------|------------------------|-----------------------|-------------------------|--------------------------|--|-------------------------------|-------------------------------|--------------------------------|
| 938-836-45 | 13237 | 4 | 122 | 5 | 1 | 1/21/94 | 1,757 | 0.1323 | 0.1323 | \$1,835.80 | \$730.65 | \$0.00 | \$730.65 |
| 938-836-46 | 13237 | 4 | 123 | 5 | 1 | 1/21/94 | 1,936 | 0.1323 | 0.1323 | \$1,835.80 | \$730.65 | \$0.00 | \$730.65 |
| 938-836-47 | 13237 | 4 | 124 | 5 | 1 | 1/21/94 | 2,168 | 0.1323 | 0.1323 | \$1,835.80 | \$730.65 | \$0.00 | \$730.65 |
| 938-836-48 | 13237 | 4 | 125 | 5 | 1 | 1/21/94 | 1,757 | 0.1323 | 0.1323 | \$1,835.80 | \$730.65 | \$0.00 | \$730.65 |
| 938-836-49 | 13237 | 4 | 126 | 5 | 1 | 1/21/94 | 2,168 | 0.1323 | 0.1323 | \$1,835.80 | \$730.65 | \$0.00 | \$730.65 |
| 938-836-50 | 13237 | 4 | 127 | 5 | 1 | 1/21/94 | 1,757 | 0.1323 | 0.1323 | \$1,835.80 | \$730.65 | \$0.00 | \$730.65 |
| 938-836-51 | 13237 | 4 | 128 | 5 | 1 | 1/21/94 | 1,936 | 0.1323 | 0.1323 | \$1,835.80 | \$730.65 | \$0.00 | \$730.65 |
| 938-836-52 | 13237 | 4 | 129 | 5 | 1 | 1/21/94 | 2,168 | 0.1323 | 0.1323 | \$1,835.80 | \$730.65 | \$0.00 | \$730.65 |
| 938-836-53 | 13237 | 4 | 130 | 5 | 1 | 1/21/94 | 1,757 | 0.1323 | 0.1323 | \$1,835.80 | \$730.65 | \$0.00 | \$730.65 |
| 938-836-54 | 13237 | 4 | 131 | 5 | 1 | 1/21/94 | 1,936 | 0.1323 | 0.1323 | \$1,835.80 | \$730.65 | \$0.00 | \$730.65 |
| 938-836-55 | 13237 | 4 | 132 | 5 | 1 | 1/21/94 | 2,168 | 0.1323 | 0.1323 | \$1,835.80 | \$730.65 | \$0.00 | \$730.65 |
| | | | | | | | | | | \$4,936,665.47 | \$1,963,737.95 | \$0.00 | \$1,963,737.95 |

Records Printed: 2,846